


# 2010 Census Advance Group Quarters Summary File

Issued April 2011

*2010 Census of Population and Housing*

AGQSF/10-1

## Technical Documentation



U.S. Department of Commerce  
Economics and Statistics Administration  
U.S. CENSUS BUREAU

For additional information concerning the files, contact the Customer Liaison and Marketing Services Office, Customer Services Center, U.S. Census Bureau, Washington, DC 20233, or phone 301-763-INFO (4636).


For additional information concerning the technical documentation, contact the Administrative and Customer Services Division, Electronic Products Development Branch, U.S. Census Bureau, Washington, DC 20233, or phone 301-763-8004.



SUGGESTED CITATION

FILES:  
2010 Census Advance  
Group Quarters Summary File—  
(name of state) (machine-readable  
data files)/prepared by the  
U.S. Census Bureau, 2011.

TECHNICAL DOCUMENTATION:  
2010 Census Advance  
Group Quarters Summary File—  
Technical Documentation/prepared by the  
U.S. Census Bureau, 2011.



**Economics  
and Statistics  
Administration**

**Rebecca M. Blank,**  
Under Secretary for  
Economic Affairs



**U.S. CENSUS BUREAU**

**Robert M. Groves,**  
Director

**Thomas L. Mesenbourg,**  
Deputy Director and  
Chief Operating Officer

**Arnold A. Jackson,**  
Associate Director  
for Decennial Census

**Howard R. Hogan,**  
Associate Director  
for Demographic Programs

**Marilia A. Matos,**  
Associate Director  
for Field Operations

**Daniel H. Weinberg,**  
Assistant Director  
for ACS and Decennial Census

CONTENTS

CHAPTERS

1. Abstract .....	1-1
2. How to Use This Product .....	2-1
3. Summary Level Sequence Chart .....	3-1
4. Data Dictionary .....	4-1
5. 2010 Census: Operational Overview and Accuracy of the Data .....	5-1
6. User Updates .....	6-1

APPENDIXES


A. Geographic Terms and Concepts .....	A-1
B. Definitions of Subject Characteristics .....	B-1
C. Data Collection and Processing Procedures .....	C-1
D. Questionnaire .....	D-1
E. Maps .....	E-1
F. Code List .....	F-1
G. Residence Rule and Residence Situations for the 2010 Census of the United States .....	G-1

CAPÍTULOS

3. Tabla de Secuencia del Nivel de Compendio .....	3-1
4. Diccionario de Datos—Sección de Tablas (Matrices) .....	4-21

APÉNDICES

D. Cuestionario .....	D-1
F. Lista de Códigos .....	F-1



# Chapter 1.

## Abstract

---

### CONTENTS

Citation .....	1-1
Type of File .....	1-1
Advance Group Quarters Summary File .....	1-1
Subject Content .....	1-1
Geographic Content .....	1-2
User Updates .....	1-2
Related Products .....	1-2

### CITATION

2010 Census Advance Group Quarters Summary File—[name of state<sup>1</sup>] [machine-readable data files]/ prepared by the U.S. Census Bureau, 2011.

### TYPE OF FILE

Summary statistics.

### ADVANCE GROUP QUARTERS SUMMARY FILE

The Census Bureau, in response to federal and state officials as well as other data users, is providing an early version of Table P42 from the 2010 Census Summary File 1, showing counts for seven types of group quarters. No characteristics of the group quarters population are provided.

This early release of data on the group quarters population may be beneficial to many data users including those in the redistricting community who must consider whether to include or exclude certain populations in redrawing boundaries as a result of state legislation. It will permit state and local redistricting officials to overlay this file with the 2010 Census Redistricting Data (Public Law 94-171) Summary File data. Three states (Delaware, Maryland, and New York) have legislation requiring use of group quarters data in their line drawing. Both Kansas and Hawaii exclude data on the military. In addition, Kansas uses internal records to reassign intrastate college students back to their home towns. For more information regarding census redistricting data, contact the Census Redistricting Data Office at 301-763-4039.

Since the Advance Group Quarters Summary File specifically provides the block location of group quarters within the census tabulations, this product may be useful in determining if a geocoding error has occurred. The Count Question Resolution (CQR) Program provides state, local, and tribal governments the opportunity to challenge their 2010 Census housing unit and group quarters counts. The CQR Program begins June 1, 2011, prior to the release of Summary File 1. For information on the 2010 Census CQR Program, see <<http://2010.census.gov/2010census/about/cqr.php>>.

### SUBJECT CONTENT

This product contains summary statistics on the population living in group quarters by type of group quarters. The seven types of group quarters are categorized as institutional group quarters (correctional facilities for adults, juvenile facilities, nursing facilities/skilled-nursing facilities, and other institutional facilities) or noninstitutional group quarters (college/university student housing, military quarters, and other noninstitutional facilities). The data, shown in a single table, are derived from responses to the 2010 Census questionnaire used in group quarters and are identical to those that will be released in

<sup>1</sup> State, District of Columbia, or the Commonwealth of Puerto Rico.

Summary File 1 beginning in June 2011. See Appendix B, "Definitions of Subject Characteristics," and Appendix F, "Code List," for more information on group quarters types.

Chapter 4, "Data Dictionary," provides information on the table number and title, universe, detailed contents, field length, and so forth.

## **GEOGRAPHIC CONTENT**

This summary file is released as 52 individual files in ASCII comma-delimited format through the U.S. Census Bureau's file transfer protocol (FTP) site only.

This file provides data in a hierarchical sequence down to the block level. A hierarchical presentation shows the geographic areas in a superior/subordinate structure and is depicted by indenting the lines. For example:

```
State2
  County3
    Voting district/Remainder
      County subdivision
        Place/Remainder
          Census tract
            Block group
              Block
```

See Appendix A, "Geographic Terms and Concepts," for a description of the census geography contained in this summary file.

This product is released via the Census Bureau's FTP site only. It will not be available in American FactFinder until Table P42 is released as part of the Summary File 1 release scheduled for June–August 2011.

## **USER UPDATES**

User updates supply data users with additional or corrected information that becomes available after the technical documentation and files are prepared. They are issued as Data Notes, Geography Notes, and Technical Documentation Notes in a numbered series. User updates issued after the release of this documentation are available on the Census Bureau's Internet site, <[www.census.gov](http://www.census.gov)>.

## **RELATED PRODUCTS**

The 2010 Census Advance Group Quarters Summary File provides the same data that will be released in the 2010 Census Summary File 1. The geography contained in this product is similar to that found in the 2010 Census Redistricting Data (Public Law 94-171) Summary File. This product is not available through American FactFinder or on DVD.

**2010 Census Redistricting Data (Public Law 94-171) Summary File.** Files containing counts of the total population and the population 18 years and over, by race and Hispanic origin. Counts of occupied and vacant housing units also are included. Data are available down to the census block level, in 52 files—one for each state, the District of Columbia, and the Commonwealth of Puerto Rico. (Released: February–March 2011)

**2010 Census Summary File 1 (SF 1).** Files containing counts and cross-tabulations of information including age, sex, detailed race and Hispanic origin group, household relationship, household type, household size, group quarters population, whether a housing unit is occupied or vacant, and whether the

<sup>2</sup> State, District of Columbia, or the Commonwealth of Puerto Rico.


<sup>3</sup> Parish in Louisiana; borough, census area, city and borough, or municipality in Alaska; and municipio in Puerto Rico. In Maryland, Missouri, Nevada, and Virginia, one or more cities are independent of counties and are treated as statistical equivalents of counties. The entire District of Columbia, which has no counties, is treated as a county equivalent.



---

occupied housing unit is owned or rented (tenure). Data are available down to the block level for many tabulations. Other tabulations are available down to the census tract level, and yet others are available only down to the county level. Summary data are included for many geographic areas, such as ZIP Code Tabulation Areas (ZCTAs), congressional districts (111th Congress), school districts, and state legislative districts. There are 52 individual state files (planned release: June–August 2011). Summary File 1 will be updated with national-level data (planned release: November 2011) and with urban/rural data (planned release: October 2012). Summary File 1 tables for core based statistical areas are planned for release in August 2013. Files and reference maps will be made available through American FactFinder, <<http://factfinder.census.gov>>, and on DVD.

For more information on 2010 Census data products, contact the Census Bureau's Customer Services Center on 1-800-923-8282 or 301-763-INFO (4636).



# Chapter 2.

## How to Use This Product

---

### CONTENTS

Introduction .....	2-1
Data Format and Access Tools .....	2-1
Geographic Hierarchy Primer .....	2-1
Geographic Header Record .....	2-1
New ANSI Codes .....	2-2
Summary Level Sequence Chart .....	2-2
Data Structure and Segmentation .....	2-3
Note to Users of Microsoft Access .....	2-3
Figures:	
2-1. File Set Structure Schematic .....	2-4
2-2. Standard Hierarchy of Census Geographic Entities .....	2-5
2-3. Hierarchy of American Indian, Alaska Native, and Native Hawaiian Areas .....	2-6
2-4. Geographic Header Record .....	2-7

### INTRODUCTION

This chapter serves as a guide for data users to both the file and the technical documentation. Novice users trying to understand how to use the documentation and the file should read this chapter first.

### DATA FORMAT AND ACCESS TOOLS

Flat ASCII files by state are available for download via File Transfer Protocol (FTP) from the U.S. Census Bureau's Web site, <[www2.census.gov/census\\_2010/](http://www2.census.gov/census_2010/)>.

Users can utilize their standard software packages to manipulate the data, which can be easily imported. The geographic header record data are presented in fixed-length ASCII format, and the data file is in comma-separated ASCII format.

### GEOGRAPHIC HIERARCHY PRIMER

The smallest component for all census geography is the block. Figure 2-2 at the end of this chapter provides an example of the various geographic hierarchies used, building from the block. Take some time to review this chart to become familiar with the different hierarchies. Begin reading the schematic from the bottom at the blocks entry. By following the lines, you can see the hierarchy very quickly. For example, follow blocks to block groups to census tracts to counties. This path indicates that census tracts and their sublevels in the hierarchy are uniquely identified within a county and do not cross county boundaries. Follow blocks to the school district hierarchy. This path tells you that school districts can cross jurisdictional boundaries but do not cross state lines. Figure 2-3 at the end of this chapter presents similar information for the American Indian area/Alaska Native area/Hawaiian home land hierarchy. Again, read the schematic from the bottom, beginning with the lowest level of geography, i.e., census blocks.

### GEOGRAPHIC HEADER RECORD

The geographic header record, Figure 2-4 at the end of this chapter, defines each field and provides its data dictionary reference name, field size, starting position, and data type. In addition, the presence or absence of an "X" in each summary level column is a guide to the presence or absence of geographic information for that particular summary level. For example, on the column for summary level 040, we see "X" for the first 10 fields, indicating that there will be information for those fields. In the county field,

there is no "X," indicating that there is no information for county in summary level 040. Since 040 is the summary level for state, this is perfectly logical.

### **New ANSI Codes**

The geographic header record includes, for the first time, space reserved to accommodate the transition from the Federal Information Processing Standards (FIPS) 55 Code Series to the American National Standards Institute (ANSI) Code Series for the identification of selected geographic entities. Each of nine fields has eight character spaces reserved for an eight-digit Geographic Information System (GNIS) identifier code that has been adopted as part of a new national standard. The GNIS is the nation's official geographic names repository database and has been designated by the U.S. Board on Geographic Names as the official source of geographic names for use by the federal government and its contractors. Federal agencies are expected to adopt the GNIS ID as a standard code for public and federal data exchange. The fields identified in the geographic header record are:

Field length	Field name
8	State (ANSI)
8	County (ANSI)
8	County Subdivision (ANSI)
8	Place (ANSI)
8	Consolidated City (ANSI)
8	American Indian Area/Alaska Native Area/Hawaiian Home Land (ANSI)
8	American Indian Tribal Subdivision (ANSI)
8	Alaska Native Regional Corporation (ANSI)
8	Subminor Civil Division (ANSI)

The GNIS identifier for states, counties, and equivalent areas are supplemental codes that do not replace the federal standard two-digit state and three-digit county codes also appearing in the header. The Census Bureau will continue to maintain and use in its unique geographic identifiers the existing five-digit codes for place, county subdivision, consolidated city, Alaska Native Regional Corporation, and subminor civil division and will assign and issue codes for new entities to meet customer needs, although these codes are not "official" or part of the new ANSI standards. The Census Bureau also will continue to maintain the existing four-digit codes for American Indian area/Alaska Native area/Hawaiian home land and three-digit codes for American Indian tribal subdivision.

### **SUMMARY LEVEL SEQUENCE CHART**

The summary level sequence chart (Chapter 3) identifies each geographic level and provides the code that is in the SUMLEV field. The last geographic area type listed in the sequence identifies the geography of the summary level; the prior codes simply identify the geographic hierarchy. See two examples below:

- 140 State-County-Census Tract
- 750 State-County-Voting District/Remainder-County Subdivision-Place/Remainder-Census Tract-Block Group-Block

For summary level 140, the record contains data for a census tract, within a county, within a state. Census tracts are uniquely numbered within a county and do not cross county boundaries. Since counties do not cross state boundaries, this is a simple application. Thus, summary level 140 provides data for a complete census tract.

In summary level 750, the geography is more complex. The key is to work backward through the hierarchy. Thus, summary level 750 is a record for a block within a block group within a portion of a

---

census tract, within a specific place/remainder portion of a specific county subdivision, within a specific portion of a voting district/remainder portion, within a county, within a state.

When reading the summary level sequence chart, it is important to recognize that hyphens (-) separate the individual hierarchies, while slashes separate different types of geography (such as place/remainder) within the same hierarchy.

## **DATA STRUCTURE AND SEGMENTATION**

The data in the Advance Group Quarters Summary File and other 2010 Census summary files are segmented. This is done so that individual files will not have more than 255 fields, facilitating importing into spreadsheet or database software. The data and the corresponding geographic information for an individual state is known as the file set. This file set will be broken into two files as identified below:

- Geographic header record file
- File01 (Table P42. Group Quarters Population by Group Quarters Type)

To get the complete data set for the 2010 Census Advance Group Quarters Summary File, users must download both files.

It is easiest to think of the file set as a logical file. However, this logical file consists of two physical files: the geographic header record file and file01. This file design is comparable to that used in Census 2000.

A unique logical record number (LOGRECNO in the geographic header) is assigned to all files for a specific geographic entity. This is done so all records for that specific entity can be linked together across files of a given product. Logical record numbers are not consistent between products. Besides the logical record number, other identifying fields also are carried over from the geographic header file to the table file. These are file identification (FILEID), state/U.S. abbreviation (STUSAB), characteristic iteration (CHARITER), and characteristic iteration file sequence number (CIFS). See Figure 2-1 on the next page for an example.

The geographic header record is standard across all electronic data products from the 2010 Census. Since the 2010 Census Advance Group Quarters Summary File data files are quite simple, many of the fields, including some header fields that appear in both files (geographic header and file01), are not used. For example, the CHARITER field will be used in the 2010 Census Summary File 2. In the 2010 Census Advance Group Quarters Summary File, it is always coded as 000.

### **Note to Users of Microsoft Access**

Due to the FieldSize property limitations within Microsoft Access, modifications to field types are required when importing the geographic header record file and file01:

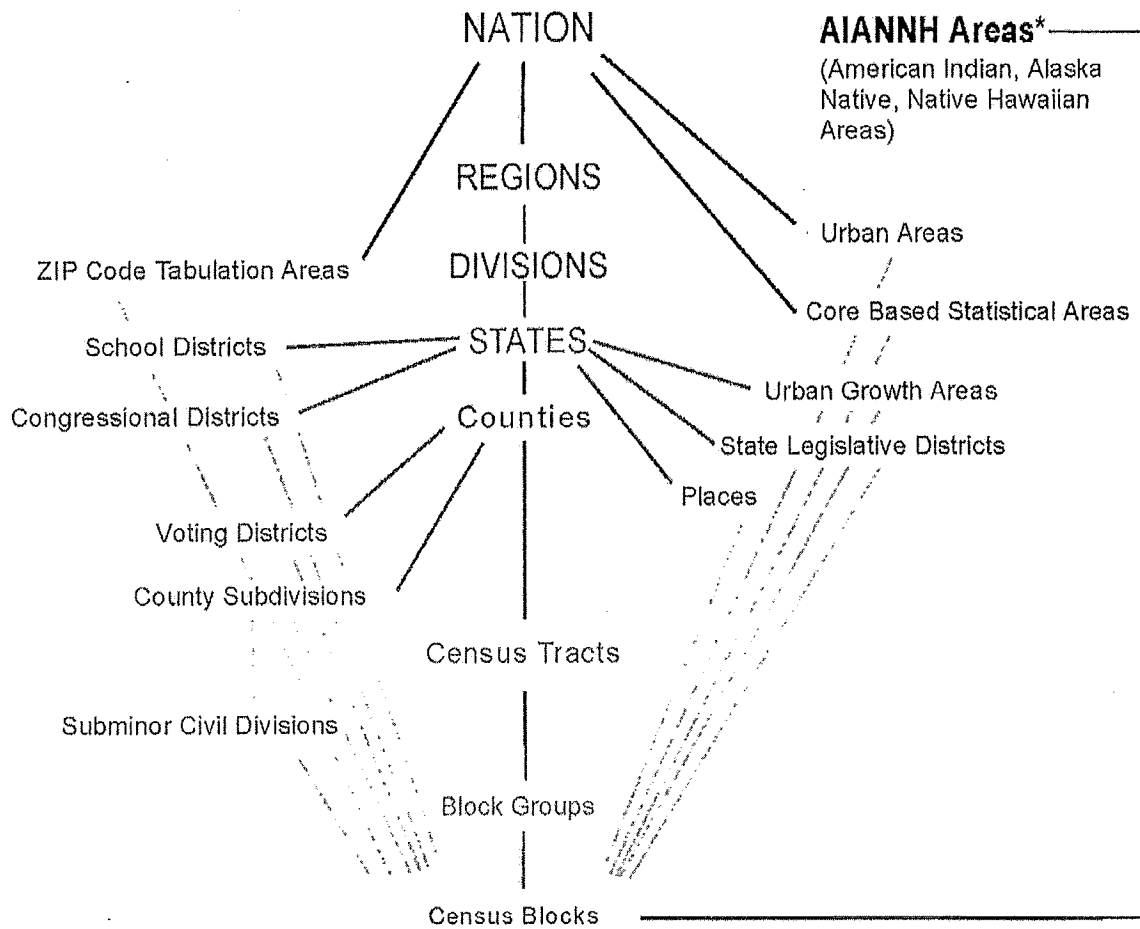
- All fields classified as numeric (N) should be imported as long integers.
- AREALAND and AREAWATR should be imported as text.

Failure to make these changes may result in missing data upon import.

Figure 2-1.  
**File Set Structure Schematic**

Geographic header file	File01
<i>Record 1</i>	
FILEID	FILEID
STUSAB	STUSAB
CHARITER	CHARITER
CIFSN	CIFSN
LOGRECNO (Record 1)	LOGRECNO (Record 1)
Remainder of geographic header record for geographic area x	Table P42 (10 cells)
<i>Record 2</i>	
FILEID	FILEID
STUSAB	STUSAB
CHARITER	CHARITER
CIFSN	CIFSN
LOGRECNO (Record 2)	LOGRECNO (Record 2)
Remainder of geographic header record for geographic area y	Table P42 (10 cells)
<i>Record 3</i>	
FILEID	FILEID
STUSAB	STUSAB
CHARITER	CHARITER
CIFSN	CIFSN
LOGRECNO (Record 3)	LOGRECNO (Record 3)
Remainder of geographic header record for geographic area z	Table P42 (10 cells)

Figure 2-2.  
**Standard Hierarchy of Census Geographic Entities**



\* Refer to the "Hierarchy of American Indian, Alaska Native, and Native Hawaiian Areas"





Figure 2-4.

**Geographic Header Record**

Field	Data dictionary reference	Field size	Starting position	Data type	Summary level			
					040	050	140	750
<b>RECORD CODES</b>								
File Identification	FILEID	6	1	A/N	X	X	X	X
State/U.S. Abbreviation (USPS)	STUSAB	2	7	A	X	X	X	X
Summary Level	SUMLEV	3	9	A/N	X	X	X	X
Geographic Component	GEOCOMP	2	12	A/N	X	X	X	X
Characteristic Iteration	CHARITER	3	14	A/N	X	X	X	X
Characteristic Iteration File Sequence Number	CIFSN	2	17	A/N	X	X	X	X
Logical Record Number	LOGRECNO	7	19	N	X	X	X	X
<b>GEOGRAPHIC AREA CODES</b>								
Region	REGION	1	26	A/N	X	X	X	X
Division	DIVISION	1	27	A/N	X	X	X	X
State (FIPS)	STATE	2	28	A/N	X	X	X	X
County	COUNTY	3	30	A/N		X	X	X
FIPS County Class Code	COUNTYCC	2	33	A/N		X	X	X
County Size Code	COUNTYSC	2	35	A/N				
County Subdivision (FIPS)	COUSUB	5	37	A/N				X
FIPS County Subdivision Class Code	COUSUBCC	2	42	A/N				X
County Subdivision Size Code	COUSUBSC	2	44	A/N				
Place (FIPS)	PLACE	5	46	A/N				X
FIPS Place Class Code	PLACECC	2	51	A/N				X
Place Size Code	PLACESC	2	53	A/N				
Census Tract	TRACT	6	55	A/N			X	X
Block Group	BLKGRP	1	61	A/N				X
Block	BLOCK	4	62	A/N				X
Internal Use Code	IUC	2	66	A/N				
Consolidated City (FIPS)	CONCIT	5	68	A/N				X
FIPS Consolidated City Class Code	CONCITCC	2	73	A/N				X
Consolidated City Size Code	CONCITSC	2	75	A/N				
American Indian Area/Alaska Native Area/ Hawaiian Home Land (Census)	AIANHH	4	77	A/N				X
American Indian Area/Alaska Native Area/ Hawaiian Home Land (FIPS)	AIANHHP	5	81	A/N				X
FIPS American Indian Area/Alaska Native Area/ Hawaiian Home Land Class Code	AIANHCC	2	86	A/N				X
American Indian Trust Land/Hawaiian Home Land Indicator	AIHHTLI	1	88	A/N				X
American Indian Tribal Subdivision (Census)	AITSCC	3	89	A/N				X
American Indian Tribal Subdivision (FIPS)	AITSC	5	92	A/N				X
FIPS American Indian Tribal Subdivision Class Code	AITSCC	2	97	A/N				X
Tribal Census Tract	TTRACT	6	99	A/N				X
Tribal Block Group	TBLKGRP	1	105	A/N				X
Alaska Native Regional Corporation (FIPS)	ANRC	5	106	A/N				X
FIPS Alaska Native Regional Corporation Class Code	ANRCCC	2	111	A/N				X
Metropolitan Statistical Area/Micropolitan Statistical Area	CBSA	5	113	A/N		X	X	X
Metropolitan Statistical Area/Micropolitan Statistical Area Size Code	CBSASC	2	118	A/N				
Metropolitan Division	METDIV	5	120	A/N		X	X	X
Combined Statistical Area	CSA	3	125	A/N		X	X	X
New England City and Town Area	NECTA	5	128	A/N				X
New England City and Town Area Size Code	NECTASC	2	133	A/N				
New England City and Town Area Division	NECTADIV	5	135	A/N				X
Combined New England City and Town Area	CNECTA	3	140	A/N				X
Metropolitan Statistical Area/Micropolitan Statistical Area Principal City Indicator	CBSAPCI	1	143	A/N				X
New England City and Town Area Principal City Indicator	NECTAPCI	1	144	A/N				X
Urban Area	UA	5	145	A/N				
Urban Area Size Code	UASC	2	150	A/N				
Urban Area Type	UATYPE	1	152	A/N				
Urban/Rural	UR	1	153	A/N				
Congressional District (111th)	CD	2	154	A/N				X
State Legislative District (Upper Chamber) (Year 1)	SLDU	3	156	A/N				X
State Legislative District (Lower Chamber) (Year 1)	SLDL	3	159	A/N				X
Voting District	VTD	6	162	A/N				X
Voting District Indicator	VTDI	1	168	A/N				X
Reserved	RESERVE2	3	169	A/N				
ZIP Code Tabulation Area (5-Digit)	ZCTA5	5	172	A/N				
Subminor Civil Division (FIPS)	SUBMCD	5	177	A/N				
FIPS Subminor Civil Division Class Code	SUBMCDCC	2	182	A/N				
School District (Elementary)	SDELM	5	184	A/N				X
School District (Secondary)	SDSEC	5	189	A/N				X
School District (Unified)	SDUNI	5	194	A/N				X

Figure 2-4.  
**Geographic Header Record—Con.**

Field	Data dictionary reference	Field size	Starting position	Data type	Summary level			
					040	050	140	750
<b>AREA CHARACTERISTICS</b>								
Area (Land) .....	AREALAND	14	199	N	X	X	X	X
Area (Water) .....	AREAWATR	14	213	N	X	X	X	X
Area Name-Legal/Statistical Area Description (LSAD) Term-Part Indicator .....	NAME	90	227	A/N	X	X	X	X
Functional Status Code .....	FUNCSTAT	1	317	A/N	X	X	X	X
Geographic Change User Note Indicator .....	GCUNI	1	318	A/N	X	X	X	X
Population Count (100%) .....	POP100	9	319	N	X	X	X	X
Housing Unit Count (100%) .....	HU100	9	328	N	X	X	X	X
Internal Point (Latitude) .....	INTPTLAT	11	337	A/N	X	X	X	X
Internal Point (Longitude) .....	INTPTLON	12	348	A/N	X	X	X	X
Legal/Statistical Area Description Code .....	LSADC	2	360	A/N	X	X	X	X
Part Flag .....	PARTFLAG	1	362	A/N				
<b>SPECIAL AREA CODES</b>								
Reserved .....	RESERVE3	6	363	A/N				
Urban Growth Area .....	UGA	5	369	A/N				X
State (ANSI) .....	STATENS	8	374	A/N	X		X	X
County (ANSI) .....	COUNTYNS	8	382	A/N		X	X	X
County Subdivision (ANSI) .....	COUSUBNS	8	390	A/N				X
Place (ANSI) .....	PLACENS	8	398	A/N				X
Consolidated City (ANSI) .....	CONCITNS	8	406	A/N				X
American Indian Area/Alaska Native Area/ Hawaiian Home Land (ANSI) .....	AIANHHNS	8	414	A/N				X
American Indian Tribal Subdivision (ANSI) .....	AITSNS	8	422	A/N				X
Alaska Native Regional Corporation (ANSI) .....	ANRCNS	8	430	A/N				X
Subminor Civil Division (ANSI) .....	SUBMCDNS	8	438	A/N				
Congressional District (113th) .....	CD113	2	446	A/N				
Congressional District (114th) .....	CD114	2	448	A/N				
Congressional District (115th) .....	CD115	2	450	A/N				
State Legislative District (Upper Chamber) (Year 2) .....	SLDU2	3	452	A/N				
State Legislative District (Upper Chamber) (Year 3) .....	SLDU3	3	455	A/N				
State Legislative District (Upper Chamber) (Year 4) .....	SLDU4	3	458	A/N				
State Legislative District (Lower Chamber) (Year 2) .....	SLDL2	3	461	A/N				
State Legislative District (Lower Chamber) (Year 3) .....	SLDL3	3	464	A/N				
State Legislative District (Lower Chamber) (Year 4) .....	SLDL4	3	467	A/N				
American Indian Area/Alaska Native Area/ Hawaiian Home Land Size Code .....	AIANHHSC	2	470	A/N				
Combined Statistical Area Size Code .....	CSASC	2	472	A/N				
Combined NECTA Size Code .....	CNECTASC	2	474	A/N				
Metropolitan/Micropolitan Indicator .....	MEMI	1	476	A/N		X	X	X
NECTA Metropolitan/Micropolitan Indicator .....	NMEMI	1	477	A/N				X
Public Use Microdata Area .....	PUMA	5	478	A/N				
Reserved .....	RESERVED	18	483	A/N				

## Chapter 3. Summary Level Sequence Chart

---

Summary levels specify the content and hierarchical relationships of the geographic elements that are required to tabulate and summarize data. In the Summary Level Sequence Chart that follows, the summary level code precedes the summary level area, and symbols are used with special meaning for summary levels:

Hyphen "-" separates the elements of a hierarchy.

Slash "/" denotes equivalent elements that have different names.

Parentheses "(" )" are not used in the specification for summary levels, but are used occasionally in the usual and customary manner in statements of clarification.

Geographic component	Summary level
00	040 State <sup>1</sup>
00	050 State-County <sup>2</sup>
00	140 State-County-Census Tract
00	750 State-County-Voting District/Remainder-County Subdivision-Place/Remainder-Census Tract-Block Group-Block

<sup>1</sup> State, District of Columbia, or Puerto Rico.

<sup>2</sup> Parish in Louisiana; borough, census area, city and borough, or municipality in Alaska; and municipio in Puerto Rico. In Maryland, Missouri, Nevada, and Virginia, one or more cities are independent of counties and are treated as statistical equivalents of counties. The entire District of Columbia, which has no counties, is treated as a county equivalent.



# Chapter 4. Data Dictionary

## CONTENTS

Identification Section .....	4-1
Record Codes .....	4-1
Geographic Area Codes .....	4-2
Area Characteristics .....	4-8
Special Area Codes .....	4-13
Endnotes .....	4-15
Table (Matrix) Section .....	4-21

## IDENTIFICATION SECTION

Field name	Data dictionary reference name	Field size	Starting position	Data type
------------	--------------------------------	------------	-------------------	-----------

NOTE: The filling of codes and data attributes in the files is specific to summary level; not all fields are filled for every summary level. Where a code or attribute is specified, the actual value is assigned to the field except for the use of three special codes:

Assignment of codes of nine (9) indicates a balance record or that the entity or attribute does not exist for this record.

Assignment of pound signs (#) indicates that more than one value exists for this field and, thus, no specific value can be assigned.

Assignment of exclamation marks (!) indicates that the data are not yet available for this product.

### Record Codes

File Identification <sup>1</sup>	FILEID	6	1	A/N
----------------------------------	--------	---	---	-----

GQ      2010 Census Advance Group Quarters Summary File

State/U.S. Abbreviation (USPS)	STUSAB	2	7	A
--------------------------------	--------	---	---	---

AK Alaska	IL Illinois	NC North Carolina	RI Rhode Island
AL Alabama	IN Indiana	ND North Dakota	SC South Carolina
AR Arkansas	KS Kansas	NE Nebraska	SD South Dakota
AZ Arizona	KY Kentucky	NH New Hampshire	TN Tennessee
CA California	LA Louisiana	NJ New Jersey	TX Texas
CO Colorado	MA Massachusetts	NM New Mexico	US United States
CT Connecticut	MD Maryland	NV Nevada	UT Utah
DC District of Columbia	ME Maine	NY New York	VA Virginia
DE Delaware	MI Michigan	OH Ohio	VT Vermont
FL Florida	MN Minnesota	OK Oklahoma	WA Washington
GA Georgia	MO Missouri	OR Oregon	WI Wisconsin
HI Hawaii	MS Mississippi	PA Pennsylvania	WV West Virginia
IA Iowa	MT Montana	PR Puerto Rico	WY Wyoming
ID Idaho			

**Record Codes—Con.**

Summary Level <sup>2</sup>	SUMLEV	3	9	A/N
Geographic Component <sup>3</sup>	GEOCOMP	2	12	A/N
00 Not a geographic component				
Characteristic Iteration <sup>4</sup>	CHARITER	3	14	A/N
000 Not a characteristic iteration				
Characteristic Iteration File Sequence Number <sup>5</sup>	CIFSN	2	17	A/N
Logical Record Number <sup>6</sup>	LOGRECNO	7	19	N

**Geographic Area Codes**

Region <sup>7</sup>	REGION	1	26	A/N
1 Northeast				
2 Midwest				
3 South				
4 West				
9 Not in a region (Puerto Rico)				

Division <sup>7</sup>	DIVISION	1	27	A/N
0 Not in a division (Puerto Rico)				
1 New England				
2 Middle Atlantic				
3 East North Central				
4 West North Central				
5 South Atlantic				
6 East South Central				
7 West South Central				
8 Mountain				
9 Pacific				

State (FIPS) <sup>7, 8</sup>	STATE	2	28	A/N
01 Alabama	17 Illinois	30 Montana	44 Rhode Island	
02 Alaska	18 Indiana	31 Nebraska	45 South Carolina	
04 Arizona	19 Iowa	32 Nevada	46 South Dakota	
05 Arkansas	20 Kansas	33 New Hampshire	47 Tennessee	
06 California	21 Kentucky	34 New Jersey	48 Texas	
08 Colorado	22 Louisiana	35 New Mexico	49 Utah	
09 Connecticut	23 Maine	36 New York	50 Vermont	
10 Delaware	24 Maryland	37 North Carolina	51 Virginia	
11 District of Columbia	25 Massachusetts	38 North Dakota	53 Washington	
12 Florida	26 Michigan	39 Ohio	54 West Virginia	
13 Georgia	27 Minnesota	40 Oklahoma	55 Wisconsin	
15 Hawaii	28 Mississippi	41 Oregon	56 Wyoming	
16 Idaho	29 Missouri	42 Pennsylvania	72 Puerto Rico	

County <sup>7, 8</sup>	COUNTY	3	30	A/N
001-507 County or equivalent area code				
510-840 Independent city code				

**Geographic Area Codes—Con.**

FIPS County Class Code <sup>8</sup>	COUNTYCC	2	33	A/N
C7	An incorporated place that is independent of any county			
H1	An active county or equivalent area			
H4	An inactive county or equivalent area			
H5	A statistical county equivalent area			
H6	A county or equivalent feature that has consolidated its government with an incorporated place			

County Size Code <sup>9</sup>	COUNTYSC	2	35	A/N
-------------------------------	----------	---	----	-----

County Subdivision (FIPS) <sup>7, 8</sup>	COUSUB	5	37	A/N
00000	Water area not assigned to a county subdivision			
00001–89999	County subdivision in a state-level entity with governmental entities and in Alaska and Puerto Rico			
90000–98999	County subdivision in a state with administrative or statistical entities (excluding Alaska and Puerto Rico)			

FIPS County Subdivision Class Code <sup>8</sup>	COUSUBCC	2	42	A/N
---	----------	---	----	-----

- C2 An active incorporated place that is legally coextensive with a county subdivision but treated as independent of any county subdivision (an independent place)
- C5 An active incorporated place that is independent of any county subdivision and serves as a county subdivision equivalent (an independent place)
- C7 An incorporated place that is independent of any county (an independent city)
- T1 An active county subdivision that is not coextensive with an incorporated place
- T2 An active county subdivision that is coextensive with a census designated place
- T5 An active county subdivision that is coextensive with an incorporated place
- T9 An inactive county subdivision
- Z1 A nonfunctioning county subdivision
- Z2 A county subdivision that is coextensive with or wholly contained within a legal American Indian, Alaska Native, or Native Hawaiian area and is independent of any other county subdivision
- Z3 A county subdivision defined as a statistical unorganized territory
- Z5 A statistical census county division (CCD) or census subarea (Alaska only)
- Z7 An active incorporated place that is legally coextensive with or independent of any county subdivision in a state with only nonfunctioning county subdivisions (an independent place)
- Z9 Water area not assigned to a county subdivision

County Subdivision Size Code <sup>9</sup>	COUSUBSC	2	44	A/N
---	----------	---	----	-----

Place (FIPS) <sup>7, 8</sup>	PLACE	5	46	A/N
00001–89999	Incorporated place or census designated place (CDP)			

FIPS Place Class Code <sup>8</sup>	PLACECC	2	51	A/N
C1	An active incorporated place that does not serve as a county subdivision equivalent			
C2	An active incorporated place that is legally coextensive with a county subdivision but treated as independent of any county subdivision (an independent place)			

**Geographic Area Codes—Con.**

FIPS Place Class Code<sup>8</sup>—Con.

- C5 An active incorporated place that is independent of any county subdivision and serves as a county subdivision equivalent (an independent place)
- C6 An active incorporated place that is partially independent of any county subdivision and partially dependent within a legal county subdivision (exists in Iowa and Ohio only)
- C7 An incorporated place that is independent of any county (an independent city)
- C8 The balance of a consolidated city excluding the separately incorporated place(s) within that consolidated government
- C9 An inactive or nonfunctioning incorporated place
- M2 A census designated place (CDP) defined within a military or Coast Guard installation
- U1 A census designated place (CDP) with a name officially recognized by the U.S. Board on Geographic Names for a populated place
- U2 A census designated place (CDP) with a name not officially recognized by the U.S. Board on Geographic Names for a populated place

Place Size Code <sup>9</sup>	PLACESC	2	53	A/N
Census Tract <sup>7</sup>	TRACT	6	55	A/N
000100–998999	Census tract			
Block Group <sup>7</sup>	BLKGRP	1	61	A/N
0	Block group (water area only)			
1–9	Block group (land or land and water area)			
Block <sup>7</sup>	BLOCK	4	62	A/N
0001–0999	Block in a water area only block group			
1000–9999	Block (can be all land, all water, or mixed)			
Internal Use Code <sup>10</sup>	IUC	2	66	A/N
Consolidated City (FIPS) <sup>7, 8</sup>	CONCIT	5	68	A/N
03436	Athens-Clarke County, Georgia			
04200	Augusta-Richmond County, Georgia			
11390	Butte-Silver Bow, Montana			
36000	Indianapolis, Indiana			
47500	Milford, Connecticut			
48003	Louisville/Jefferson County, Kentucky			
52004	Nashville-Davidson, Tennessee			
FIPS Consolidated City Class Code <sup>8</sup>	CONCITCC	2	73	A/N
C3	Consolidated city			
Consolidated City Size Code <sup>9</sup>	CONCITSC	2	75	A/N
American Indian Area/Alaska Native Area/ Hawaiian Home Land (Census) <sup>7</sup>	AIANHH	4	77	A/N
0001–4999	Federally recognized American Indian reservation and/or off-reservation trust land			



**Geographic Area Codes—Con.**

American Indian Area/Alaska Native Area/Hawaiian Home Land (Census)<sup>7</sup>—Con.

5000–5499	Hawaiian home land
5500–5999	Oklahoma tribal statistical area
6000–7999	Alaska Native village statistical area
8000–8999	Tribal designated statistical area
9000–9499	State-recognized American Indian reservation
9500–9998	State designated tribal statistical area

American Indian Area/Alaska Native Area/  
Hawaiian Home Land (FIPS)<sup>7, 8, 11</sup>

AIANHHFP 5 81 A/N

00001–89999 American Indian area, Alaska Native area, or Hawaiian home land

FIPS American Indian Area/Alaska Native Area/  
Hawaiian Home Land Class Code<sup>8</sup>

AIANHHCC 2 86 A/N

D0	Statistical or legal area administered and/or claimed by two or more American Indian tribes
D1	Legal federally recognized American Indian area consisting of reservation and associated off-reservation trust land
D2	Legal federally recognized American Indian area consisting of reservation only
D3	Legal federally recognized American Indian area consisting of off-reservation trust land only
D4	Legal state-recognized American Indian reservation
D5	The off-reservation trust land portion of an American Indian area with both a reservation and off-reservation trust land
D6	Statistical American Indian area defined for a federally recognized tribe that does not have a reservation or off-reservation trust land, specifically a tribal designated statistical area (TDSA) or Oklahoma tribal statistical area (OTSA)
D8	The reservation portion of an American Indian area with both a reservation and off-reservation trust land
D9	Statistical American Indian area defined for a state-recognized tribe that does not have a reservation or off-reservation trust land, specifically a state designated tribal statistical area
E1	Alaska Native village statistical area
F1	Hawaiian home land

American Indian Trust Land/Hawaiian Home  
Land Indicator

AIHHTLI 1 88 A/N

R	American Indian reservation or statistical entity only
T	American Indian off-reservation trust land only or Hawaiian home land
M	American Indian reservation and off-reservation trust land
9	Not in an American Indian area or Hawaiian home land

American Indian Tribal Subdivision (Census)<sup>7</sup>

AITSCCE 3 89 A/N

001–998 American Indian tribal subdivision

American Indian Tribal Subdivision (FIPS)<sup>7, 8, 11</sup>

AITSC 5 92 A/N

00001–89999 American Indian tribal subdivision

FIPS American Indian Tribal Subdivision  
Class Code<sup>8</sup>

AITSCC 2 97 A/N

D7 American Indian tribal subdivision

Tribal Census Tract

TTRACT 6 99 A/N

T00100–T98999 Tribal census tract

Data Dictionary

4-5

**Geographic Area Codes—Con.**

Tribal Block Group	TBLKGRP	1	105	A/N
A–H, J, K Tribal block group				
Alaska Native Regional Corporation (FIPS) <sup>7,8</sup>	ANRC	5	106	A/N
00590 Ahtna				
01570 Aleut				
03950 Arctic Slope				
06370 Bering Straits				
09040 Bristol Bay				
09800 Calista				
14410 Chugach				
17140 Cook Inlet				
20010 Doyon				
41640 Koniag				
52120 NANA				
67940 Sealaska				
FIPS Alaska Native Regional Corporation Class Code <sup>8</sup>	ANRCCC	2	111	A/N
E7 Alaska Native Regional Corporation				
Metropolitan Statistical Area/Micropolitan Statistical Area <sup>7,8</sup>	CBSA	5	113	A/N
10000–49999 Metropolitan or Micropolitan Statistical Area (cannot end in “4”)				
Metropolitan Statistical Area/Micropolitan Statistical Area Size Code <sup>9</sup>	CBSASC	2	118	A/N
Metropolitan Division <sup>7,8</sup>	METDIV	5	120	A/N
10004–49994 Metropolitan Division (always ends in “4”)				
Combined Statistical Area <sup>7,8</sup>	CSA	3	125	A/N
100–599 Combined Statistical Area				
New England City and Town Area <sup>7,8</sup>	NECTA	5	128	A/N
70000–79999 New England City and Town Area (cannot end in “4”)				
New England City and Town Area Size Code <sup>9</sup>	NECTASC	2	133	A/N
New England City and Town Area Division <sup>7,8</sup>	NECTADIV	5	135	A/N
70004–79994 New England City and Town Area Division (always ends in “4”)				
Combined New England City and Town Area <sup>7,8</sup>	CNECTA	3	140	A/N
700–799 Combined New England City and Town Area				
Metropolitan Statistical Area/Micropolitan Statistical Area Principal City Indicator <sup>7</sup>	CBSAPCI	1	143	A/N

**Geographic Area Codes—Con.**

Metropolitan Statistical Area/Micropolitan Statistical Area Principal City Indicator<sup>7</sup>—Con.

- Y Place is a principal city of a metropolitan or micropolitan statistical area
- N Place is not a principal city of a metropolitan or micropolitan statistical area
- 9 Not in a place

New England City and Town Area Principal City Indicator<sup>7</sup>

NECTAPCI 1 144 A/N

- Y Place is a principal city of a New England city and town area
- N Place is not a principal city of a New England city and town area
- 9 Not in a place.

Urban Area<sup>7, 12</sup>

UA 5 145 A/N

00001–98999 Urbanized area or urban cluster

Urban Area Size Code<sup>9, 12</sup>

UASC 2 150 A/N

Urban Area Type<sup>7, 12</sup>

UATYPE 1 152 A/N

- U Urbanized area
- C Urban cluster
- 9 Not in an urban area

Urban/Rural<sup>7, 12</sup>

UR 1 153 A/N

- U Area is classified as urban
- R Area is classified as rural
- M Mixed—part is classified as urban and part is classified as rural

Congressional District (111th)<sup>7, 8, 13</sup>

CD 2 154 A/N

- 01–53 The actual Congressional District number
- 00 Applies to states whose representative is elected "at large"; the state has only one Representative in the U.S. House of Representatives
- 98 Applies to areas that have an "at large" nonvoting delegate or resident commissioner in the U.S. House of Representatives
- 2 blanks Applies to areas where no Congressional District was assigned

State Legislative District (Upper Chamber) (Year 1)<sup>7, 14</sup>

SLDU 3 156 A/N

State Legislative District (Lower Chamber) (Year 1)<sup>7, 14</sup>

SLDL 3 159 A/N

Voting District<sup>7, 15</sup>

VTD 6 162 A/N

Voting District Indicator<sup>7</sup>

VTDI 1 168 A/N

- A Actual
- P Pseudo (adjusted)
- Blank Voting districts not defined (entire state or county)

Reserved

RESERVE2 3 169 A/N

ZIP Code Tabulation Area (5-digit)<sup>7, 12</sup>

ZCTA5 5 172 A/N

Data Dictionary

4-7

**Geographic Area Codes—Con.**

Subminor Civil Division (FIPS) <sup>7, 8</sup>	SUBMCD	5	177	A/N
00001–89999	Subbarrio (Puerto Rico only)			
FIPS Subminor Civil Division Class Code <sup>8</sup>	SUBMCDCC	2	182	A/N
Z6	Subbarrio (Puerto Rico only)			
School District (Elementary) <sup>7</sup>	SDELM	5	184	A/N
00001–99996	School district			
School District (Secondary) <sup>7</sup>	SDSEC	5	189	A/N
00001–99996	School district			
School District (Unified) <sup>7</sup>	SDUNI	5	194	A/N
00001–99996	School district			
99997	School district not defined (land area)			
99998	School district not defined (water area only)			

**Area Characteristics**

Area (Land) <sup>16</sup>	AREALAND	14	199	N
Area (Water) <sup>17</sup>	AREAWATR	14	213	N
Area Name-Legal/Statistical Area Description (LSAD) Term-Part Indicator <sup>18</sup>	NAME	90	227	A/N
Functional Status Code	FUNCSTAT	1	317	A/N

- A Active governmental unit providing primary general-purpose functions
- B Active governmental unit that is partially consolidated with another government but with separate officials, providing primary general-purpose functions
- C Active governmental unit consolidated with another government with a single set of officials, providing general-purpose functions
- E Active governmental unit providing special-purpose functions
- F Fictitious entity created to fill the Census Bureau's geographic hierarchy
- G Active governmental unit that is subordinate to another unit of government; not classified as a government by the Census Bureau's Governments Division
- I Inactive governmental unit that has the ability to activate and provide primary special-purpose functions
- N Nonfunctioning legal entity (not a governmental unit)
- S Statistical entity

Geographic Change User Note Indicator	GCUNI	1	318	A/N
Y	Geographic change user note exists for this entity			
N	No geographic change user note exists for this entity			
Population Count (100%) <sup>19</sup>	POP100	9	319	N
Housing Unit Count (100%) <sup>20</sup>	HU100	9	328	N
Internal Point (Latitude) <sup>21</sup>	INTPTLAT	11	337	A/N
Internal Point (Longitude) <sup>22</sup>	INTPTLON	12	348	A/N
Legal/Statistical Area Description Code	LSADC	2	360	A/N

---

**Area Characteristics—Con.**

**Legal/Statistical Area Description Code—Con.**

- 00 None—no legal/statistical area description exists; no text is appended to the name of the entity
- 03 City and borough—legal county equivalent in Alaska (Juneau, Sitka, Wrangell, and Yakutat); "City and Borough" is appended to the name of the entity
- 04 Borough—county equivalent in Alaska; "Borough" is appended to the name of the entity
- 05 Census area—statistical county equivalent in Alaska; "Census Area" is appended to the name of the entity
- 06 County—legal division of 48 states; "County" is appended to the name of the entity
- 07 District—1) legal tribal subdivision in Arizona, Minnesota, Montana, Nebraska, North Dakota, and South Dakota; 2) state legislative district (upper chamber) in Massachusetts; and 3) state legislative district (lower chamber) in Massachusetts; "District" is appended to the name of the entity
- 12 Municipality—legal county equivalent in Alaska (Anchorage and Skagway); "Municipality" is appended to the name of the entity
- 13 Municipio—legal county equivalent in Puerto Rico; "Municipio" is appended to the name of the entity
- 15 Parish—legal county equivalent in Louisiana; "Parish" is appended to the name of the entity
- 20 Barrio—minor civil division (MCD) in Puerto Rico; "barrio" is appended to the name of the entity
- 21 Borough—1) minor civil division (MCD) in New York; 2) MCD equivalent (independent place) in New Jersey and Pennsylvania; 3) incorporated place in Connecticut, New Jersey, and Pennsylvania; "borough" is appended to the name of the entity
- 22 Census county division (CCD)—statistical county subdivision in 20 states; "CCD" is appended to the name of the entity
- 23 Census subarea—statistical county subdivision in Alaska; "census subarea" is appended to the name of the entity
- 25 City—1) legal county equivalent in Maryland, Missouri, and Virginia (independent city); 2) minor civil division (MCD) equivalent in 23 states and the District of Columbia (independent place); 3) incorporated place in 49 states and the District of Columbia; 4) consolidated city in Connecticut (Milford) and Indiana (Indianapolis); "city" is appended to the name of the entity
- 27 District (election, magisterial)—minor civil division (MCD) in Virginia and West Virginia; "district" is appended to the name of the entity
- 28 District (commissioner, election, magisterial, supervisors', or parish governing authority)—1) minor civil division (MCD) in Louisiana, Maryland, Mississippi, Nebraska, Tennessee, Virginia, and West Virginia; 2) tribal subdivision in Arizona and South Dakota; "District" is added before the name of the entity
- 29 Election precinct—minor civil division (MCD) in Illinois and Nebraska; "precinct" is appended to the name of the entity
- 30 Election precinct—minor civil division (MCD) in Illinois and Nebraska; "Precinct" is added before the name of the entity
- 31 Gore—minor civil division (MCD) in Maine and Vermont; "gore" is appended to the name of the entity
- 32 Grant—minor civil division (MCD) in New Hampshire and Vermont; "grant" is appended to the name of the entity
- 36 Location—minor civil division (MCD) in New Hampshire; "location" is appended to the name of the entity
- 37 Municipality—1) minor civil division (MCD) equivalent in Pennsylvania (independent place); 2) incorporated place in Alaska (Anchorage) and Pennsylvania; "municipality" is appended to the name of the entity
- 39 Plantation—minor civil division (MCD) in Maine; "plantation" is appended to the name of the entity
- 41 Barrio-pueblo—minor civil division (MCD) in Puerto Rico; "barrio-pueblo" is appended to the name of the entity

**Area Characteristics—Con.**

**Legal/Statistical Area Description Code—Con.**

- 42 Purchase—minor civil division (MCD) in New Hampshire; "purchase" is appended to the name of the entity
- 43 Town—1) minor civil division (MCD) in eight states; 2) MCD equivalent in New Jersey, Pennsylvania, and South Dakota (independent place); 3) incorporated place in 30 states; "town" is appended to the name of the entity
- 44 Township—minor civil division (MCD) in 16 states; "township" is appended to the name of the entity
- 45 Township—minor civil division (MCD) in Arkansas, Kansas, Minnesota, Nebraska, and North Carolina; "Township" is added before the name of the entity
- 46 Unorganized territory—minor civil division (MCD) in nine states; "UT" is appended to the name of the entity
- 47 Village—1) minor civil division (MCD) equivalent in New Jersey, Ohio, South Dakota, and Wisconsin (independent place); 2) incorporated place in 19 states; "village" is appended to the name of the entity
- 49 Charter township—minor civil division (MCD) in Michigan; "charter township" is appended to the name of the entity
- 51 Subbarrio—subminor civil division (sub-MCD) in Puerto Rico; "subbarrio" is appended to the name of the entity
- 53 City and borough—incorporated place in Alaska (Juneau, Sitka, and Wrangell); "city and borough" is appended to the name of the entity
- 55 Comunidad—statistical place (census designated place) in Puerto Rico; "comunidad" is appended to the name of the entity
- 57 Census designated place—statistical place in all 50 states; "CDP" is appended to the name of the entity
- 62 Zona urbana—statistical place (census designated place) in Puerto Rico; "zona urbana" is appended to the name of the entity
- 68 Census region—statistical division of the United States; "Region" is appended to the name of the entity
- 69 Census division—statistical division of the United States; "Division" is appended to the name of the entity
- 70 Urban growth area (UGA)—legal area in Oregon and Washington; "UGA" is appended to the name of the entity
- 75 Urbanized area (UA)—statistical urban area in all 50 states, the District of Columbia, and Puerto Rico; "Urbanized Area" is appended to the name of the entity
- 76 Urban cluster (UC)—statistical urban area in all 50 states and Puerto Rico; "Urban Cluster" is appended to the name of the entity
- 77 Alaska Native Regional Corporation—legal Alaska Native area in Alaska; "Alaska Native Regional Corporation" is appended to the name of the entity
- 78 Hawaiian home land—legal Native Hawaiian area in Hawaii; "Hawaiian Home Land" is appended to the name of the entity
- 79 Alaska Native village statistical area—statistical Alaska Native area in Alaska; "ANVSA" is appended to the name of the entity
- 80 Tribal designated statistical area—statistical American Indian reservation equivalent in California, New York, and Washington for federally recognized tribes without a legal land base outside of Oklahoma; "TDSA" is appended to the name of the entity
- 81 Colony—American Indian reservation in Nevada; "Colony" is appended to the name of the entity
- 82 Community—1) American Indian reservation in California, Minnesota, Nevada, Oregon, and Wisconsin; "Community" is appended to the name of the entity; 2) American Indian tribal subdivision in North Carolina and Oklahoma
- 83 Joint-use area—American Indian reservation equivalent in Kansas and New Mexico; "joint-use area" is appended to the name of the entity

---

**Area Characteristics—Con.****Legal/Statistical Area Description Code—Con.**

- 84 Pueblo—American Indian reservation in New Mexico and Texas; "Pueblo" is appended to the name of the entity
- 85 Rancheria—American Indian reservation in California; "Rancheria" is appended to the name of the entity
- 86 Réservation—1) American Indian reservation in 34 states; 2) minor civil division (MCD) equivalent in Maine and New York; "Reservation" is appended to the name of the entity
- 87 Reserve—American Indian reservation in Alaska; "Reserve" is appended to the name of the entity
- 88 Oklahoma tribal statistical area—statistical American Indian reservation equivalent in Oklahoma; "OTSA" is appended to the name of the entity
- 89 Trust land—legal American Indian reservation equivalent in nine states; "Trust Land" is appended to the name of the entity
- 90 Joint-use Oklahoma tribal statistical area—statistical American Indian reservation equivalent in Oklahoma; "joint-use OTSA" is appended to the name of the entity
- 91 Ranch—American Indian reservation in Nevada; "Ranch" is appended to the name of the entity
- 92 State designated tribal statistical area—statistical American Indian reservation equivalent in Alabama, Delaware, Louisiana, New Jersey, North Carolina, South Carolina, and Virginia; "SDTSA" is appended to the name of the entity
- 93 Indian village—American Indian reservation in California; "Indian Village" is appended to the name of the entity
- 94 Village—American Indian reservation in California and Oregon; "Village" is appended to the name of the entity
- 95 Indian community—American Indian reservation in Michigan and Minnesota; "Indian Community" is appended to the name of the entity
- 96 Indian reservation—American Indian reservation in Arizona, California, Montana, Nevada, Oregon, South Dakota, and Washington; "Indian Reservation" is appended to the name of the entity
- 97 Indian rancheria—American Indian reservation in California; "Indian Rancheria" is appended to the name of the entity
- 98 Indian colony—American Indian reservation in Nevada and Oregon; "Indian Colony" is appended to the name of the entity
- 99 Pueblo de—American Indian reservation in New Mexico; "Pueblo de" is added before the name of the entity
- 9C Pueblo of—American Indian reservation in New Mexico; "Pueblo of" is added before the name of the entity
- 9D Settlement—American Indian reservation in Iowa; "Settlement" is appended to the name of the entity
- BC Block group—statistical area in the United States and Puerto Rico; "Block Group" is added before the name (code) of the entity
- BK Block—statistical area in the United States and Puerto Rico; "Block" is added before the name (code) of the entity
- C1 Congressional district (at large)—congressional district in a single-district state (Alaska, Delaware, Montana, North Dakota, South Dakota, Vermont, and Wyoming); "Congressional District (at Large)" appears as the name of the entity
- C2 Congressional district—congressional district in a state with more than one district (43 states); "Congressional District" is added before the name (code) of the entity
- C3 Resident commissioner district (at large)—congressional district equivalent in Puerto Rico; "Resident Commissioner District (at Large)" appears as the name of the entity
- C4 Delegate district (at large)—congressional district equivalent in the District of Columbia; "Delegate District (at Large)" appears as the name of the entity

## Area Characteristics—Con.

### Legal/Statistical Area Description Code—Con.

- CG Consolidated government—consolidated city in Georgia (Augusta-Richmond County); “consolidated government” is appended to the name of the entity
- CN Corporation—incorporated place in West Virginia (Ranson); “corporation” is appended to the name of the entity
- CT Census tract—statistical area in the United States and Puerto Rico; “Census Tract” is added before the name (modified code) of the entity
- IB Tribal block group—statistical area within specified legal American Indian areas; “Tribal Block Group” is added before the name (code) of the entity
- IT Tribal census tract—statistical area within specified legal American Indian areas; “Tribal Census Tract” is added before the name (modified code) of the entity
- L1 Ward—state legislative district (upper chamber) equivalent in the District of Columbia; “Ward” is added before the name of the entity
- L2 Senatorial district—state legislative district (upper chamber) in Nevada; “Senatorial District” is appended to the name of the entity
- L3 Assembly district—state legislative district (lower chamber) in California, Nevada, New York, and Wisconsin; “Assembly District” is added before the name of the entity
- L4 General assembly district—state legislative district (lower chamber) in New Jersey; “General Assembly District” is added before the name of the entity
- L5 State legislative district—state legislative district (lower chamber) in Maryland; “State Legislative District” is added before the name of the entity
- L6 State legislative subdistrict—state legislative district (lower chamber) in Maryland; “State Legislative Subdistrict” is added before the name of the entity
- L8 State senate district—state legislative district (upper chamber) in Vermont; “State Senate District” is appended to the name of the entity
- L9 State house district—state legislative district (lower chamber) in Vermont; “State House District” is appended to the name of the entity
- LL State house district—state legislative district (lower chamber) in 41 states and Puerto Rico; “State House District” is added before the name of the entity
- LU State senate district—state legislative district (upper chamber) in 47 states and Puerto Rico; “State Senate District” is added before the name of the entity
- M0 Combined statistical area—statistical area in 45 states, the District of Columbia, and Puerto Rico; “CSA” is appended to the name of the entity
- M1 Metropolitan statistical area—statistical area in all 50 states, the District of Columbia, and Puerto Rico; “Metro Area” is appended to the name of the entity
- M2 Micropolitan statistical area—statistical area in 47 states and Puerto Rico; “Micro Area” is appended to the name of the entity
- M3 Metropolitan division—statistical area in 17 states and the District of Columbia; “Metro Division” is appended to the name of the entity
- M4 Combined New England city and town area—statistical area in Connecticut, Maine, Massachusetts, New Hampshire, Rhode Island, and Vermont; “Combined NECTA” is appended to the name of the entity
- M5 Metropolitan New England city and town area—statistical area in Connecticut, Maine, Massachusetts, New Hampshire, Rhode Island, and Vermont; “Metropolitan NECTA” is appended to the name of the entity
- M6 Micropolitan New England city and town area—statistical area in Connecticut, Maine, Massachusetts, New Hampshire, and Vermont; “Micropolitan NECTA” is appended to the name of the entity
- M7 New England city and town area division—statistical area in Massachusetts and New Hampshire; “NECTA Division” is appended to the name of the entity



**Area Characteristics—Con.**

**Legal/Statistical Area Description Code—Con.**

- MG Metropolitan government—1) incorporated place in Tennessee (Lynchburg, Moore County); 2) consolidated city in Tennessee (Nashville-Davidson); "metropolitan government" is appended to the name of the entity
- MT Metro government—consolidated city in Kentucky (Louisville/Jefferson County); "metro government" is appended to the name of the entity
- OT Off-reservation trust land—trust land component of an American Indian reservation with associated trust land in 23 states; "Off-Reservation Trust Land" is appended to the name of the entity
- P5 Public use microdata area (PUMA)—statistical area in all 50 states, the District of Columbia, and Puerto Rico; "PUMA" is added before the name (code) of the entity
- T1 Area—American Indian tribal subdivision in Arizona and Utah; "Area" is appended to the name of the entity
- T2 Chapter—American Indian tribal subdivision in Arizona, New Mexico, and Utah; "Chapter" is appended to the name of the entity
- T3 Segment—American Indian tribal subdivision in Minnesota, North Dakota, and South Dakota; "Segment" is appended to the name of the entity
- TA Administrative area—American Indian tribal subdivision in Arizona; "Administrative Area" is appended to the name of the entity
- TB Addition—American Indian tribal subdivision in Wisconsin; "Addition" is appended to the name of the entity
- TC County district—statistical American Indian tribal subdivision in Oklahoma; "County District" is added before the name of the entity
- UC Urban county—incorporated place in Kentucky (Lexington-Fayette); "urban county" is appended to the name of the entity
- UG Unified government—1) incorporated place in Georgia (Cusseta-Chattahoochee County, Georgetown-Quitman County, and Webster County); 2) consolidated city in Georgia (Athens-Clarke County); "unified government" is appended to the name of the entity
- V1 Voting district (VTD)—legal voting district in 32 states and Puerto Rico; "VTD" is added before the name of the entity
- V2 Voting district (VTD)—legal voting district in 32 states; "VTD" is appended to the name of the entity
- Z5 ZIP code tabulation area (5-digit)—statistical area in all 50 states, the District of Columbia, and Puerto Rico; "ZCTA5" is added before the name of the entity

Part Flag	PARTFLAG	1	362	A/N
W Not a part				
P Part				

**Special Area Codes**

Reserved	RESERVE3	6	363	A/N
Urban Growth Area <sup>7</sup>	UGA	5	369	A/N
State (ANSI) <sup>8</sup>	STATENS	8	374	A/N
County (ANSI) <sup>8</sup>	COUNTYNS	8	382	A/N
County Subdivision (ANSI) <sup>8</sup>	COUSUBNS	8	390	A/N
Place (ANSI) <sup>8</sup>	PLACENS	8	398	A/N
Consolidated City (ANSI) <sup>8</sup>	CONCITNS	8	406	A/N

**Special Area Codes—Con.**

American Indian Area/Alaska Native Area/ Hawaiian Home Land (ANSI) <sup>8</sup>	AIANHHNS	8	414	A/N
American Indian Tribal Subdivision (ANSI) <sup>8</sup>	AITSNS	8	422	A/N
Alaska Native Regional Corporation (ANSI) <sup>8</sup>	ANRCNS	8	430	A/N
Subminor Civil Division (ANSI) <sup>8</sup>	SUBMCDNS	8	438	A/N
Congressional District (113th) <sup>7, 8, 23</sup>	CD113	2	446	A/N
01-53	The actual congressional district number			
00	Applies to states whose representative is elected "at large"; the state has only one representative in the U.S. House of Representatives			
98	Applies to areas that have an "at large" nonvoting delegate or resident commissioner in the U.S. House of Representatives			
Congressional District (114th) <sup>7, 8, 23</sup>	CD114	2	448	A/N
01-53	The actual congressional district number			
00	Applies to states whose representative is elected "at large"; the state has only one representative in the U.S. House of Representatives			
98	Applies to areas that have an "at large" nonvoting delegate or resident commissioner in the U.S. House of Representatives			
Congressional District (115th) <sup>7, 8, 23</sup>	CD115	2	450	A/N
01-53	The actual congressional district number			
00	Applies to states whose representative is elected "at large"; the state has only one representative in the U.S. House of Representatives			
98	Applies to areas that have an "at large" nonvoting delegate or resident commissioner in the U.S. House of Representatives			
State Legislative District (Upper Chamber) (Year 2) <sup>7, 24</sup>	SLDU2	3	452	A/N
State Legislative District (Upper Chamber) (Year 3) <sup>7, 24</sup>	SLDU3	3	455	A/N
State Legislative District (Upper Chamber) (Year 4) <sup>7, 24</sup>	SLDU4	3	458	A/N
State Legislative District (Lower Chamber) (Year 2) <sup>7, 24</sup>	SLDL2	3	461	A/N
State Legislative District (Lower Chamber) (Year 3) <sup>7, 24</sup>	SLDL3	3	464	A/N
State Legislative District (Lower Chamber) (Year 4) <sup>7, 24</sup>	SLDL4	3	467	A/N
American Indian Area/Alaska Native Area/ Hawaiian Home Land Size Code <sup>9</sup>	AIANHHSC	2	470	A/N
Combined Statistical Area Size Code <sup>9</sup>	CSASC	2	472	A/N
Combined NECTA Size Code <sup>9</sup>	CNECTASC	2	474	A/N

**Special Area Codes—Con.**

Metropolitan/Micropolitan Indicator	MEMI	1	476	A/N
1 Metropolitan Statistical Area				
2 Micropolitan Statistical Area				
9 Not in a Metropolitan or Micropolitan Statistical Area				
NECTA Metropolitan/Micropolitan Indicator	NMEMI	1	477	A/N
1 Metropolitan New England City and Town Area				
2 Micropolitan New England City and Town Area				
9 Not in a New England City and Town Area				
Public Use Microdata Area <sup>12</sup>	PUMA	5	478	A/N
00001–99998 Census PUMA Code				
Reserved	RESERVED	18	483	A/N

**ENDNOTES**

1. A unique, six-character identifier for each file series. See "How to Use This Product" for further information.
2. Identifies the geographic level for which the data matrices on the summary file have been summarized. The summary level sequence chart describes the hierarchical arrangement of the specified geographic areas with other geographic areas, if any. The summary level must be used in combination with the geographic area codes to identify a specific geographic area (for example, summary level 050 and a specific state and county code must be used together to locate the data for a particular county). See "How to Use This Product" for further information.
3. Indicates an iteration (repetition), for the specified summary level, of the data matrices on the summary file for the geographic components listed in the Geographic Component field. The Redistricting Data Summary File products contain no components. See "How to Use This Product" for further information.

Geographic Component Description

00	Not a geographic component
01	Urban
04	Urban—in urbanized area
05	Urban—in urbanized area of 5,000,000 or more population
06	Urban—in urbanized area of 2,500,000 to 4,999,999 population
07	Urban—in urbanized area of 1,000,000 to 2,499,999 population
08	Urban—in urbanized area of 500,000 to 999,999 population
09	Urban—in urbanized area of 250,000 to 499,999 population
10	Urban—in urbanized area of 100,000 to 249,999 population
11	Urban—in urbanized area of 50,000 to 99,999 population
28	Urban—in urban cluster
29	Urban—in urban cluster of 25,000 to 49,999 population
30	Urban—in urban cluster of 10,000 to 24,999 population
31	Urban—in urban cluster of 5,000 to 9,999 population
32	Urban—in urban cluster of 2,500 to 4,999 population
43	Rural
44	Rural—place

**ENDNOTES—Con.**

Geographic Component Description—Con.

- 45 Rural—place of 2,500 or more population
- 46 Rural—place of 1,000 to 2,499 population
- 47 Rural—place of less than 1,000 population
- 48 Rural—not in place
- 49 Rural—farm
- 50 Urban portion of extended place
- 51 Rural portion of extended place
- 89 American Indian Reservation and Trust Land—Federal
- 90 American Indian Reservation and Trust Land—State
- 91 Oklahoma Tribal Statistical Area
- 92 Tribal Designated Statistical Area
- 93 Alaska Native Village Statistical Area
- 94 State Designated Tribal Statistical Area
- 95 Hawaiian Home Land
- A0 In metropolitan or micropolitan statistical area
- A1 In metropolitan or micropolitan statistical area—in principal city
- A2 In metropolitan or micropolitan statistical area—not in principal city
- A3 In metropolitan or micropolitan statistical area—urban
- A4 In metropolitan or micropolitan statistical area—urban—in urbanized area
- A5 In metropolitan or micropolitan statistical area—urban—in urban cluster
- A6 In metropolitan or micropolitan statistical area—rural
- A7 In metropolitan or micropolitan statistical area of 5,000,000 or more population
- A8 In metropolitan or micropolitan statistical area of 2,500,000 to 4,999,999 population
- A9 In metropolitan or micropolitan statistical area of 1,000,000 to 2,499,999 population
- AA In metropolitan or micropolitan statistical area of 500,000 to 999,999 population
- AB In metropolitan or micropolitan statistical area of 250,000 to 499,999 population
- AC In metropolitan or micropolitan statistical area of 100,000 to 249,999 population
- AD In metropolitan or micropolitan statistical area of 50,000 to 99,999 population
- AE In metropolitan or micropolitan statistical area of 25,000 to 49,999 population
- AF In metropolitan or micropolitan statistical area of less than 25,000 population
- C0 In metropolitan statistical area
- C1 In metropolitan statistical area—in principal city
- C2 In metropolitan statistical area—not in principal city
- C3 In metropolitan statistical area—urban
- C4 In metropolitan statistical area—urban—in urbanized area
- C5 In metropolitan statistical area—urban—in urban cluster
- C6 In metropolitan statistical area—rural
- C7 In metropolitan statistical area of 5,000,000 or more population
- C8 In metropolitan statistical area of 2,500,000 to 4,999,999 population
- C9 In metropolitan statistical area of 1,000,000 to 2,499,999 population
- CA In metropolitan statistical area of 500,000 to 999,999 population

---

**ENDNOTES—Con.****Geographic Component Description—Con.**

CB	In metropolitan statistical area of 250,000 to 499,999 population
CC	In metropolitan statistical area of 100,000 to 249,999 population
CD	In metropolitan statistical area of less than 100,000 population
CE	In metropolitan statistical area of 5,000,000 or more population—in principal city
CF	In metropolitan statistical area of 5,000,000 or more population—not in principal city
CG	In metropolitan statistical area of 2,500,000 to 4,999,999 population—in principal city
CH	In metropolitan statistical area of 2,500,000 to 4,999,999 population—not in principal city
CJ	In metropolitan statistical area of 1,000,000 to 2,499,999 population—in principal city
CK	In metropolitan statistical area of 1,000,000 to 2,499,999 population—not in principal city
CL	In metropolitan statistical area of 500,000 to 999,999 population—in principal city
CM	In metropolitan statistical area of 500,000 to 999,999 population—not in principal city
CN	In metropolitan statistical area of 250,000 to 499,999 population—in principal city
CP	In metropolitan statistical area of 250,000 to 499,999 population—not in principal city
CQ	In metropolitan statistical area of 100,000 to 249,999 population—in principal city
CR	In metropolitan statistical area of 100,000 to 249,999 population—not in principal city
CS	In metropolitan statistical area of less than 100,000 population—in principal city
CT	In metropolitan statistical area of less than 100,000 population—not in principal city
E0	In micropolitan statistical area
E1	In micropolitan statistical area—in principal city
E2	In micropolitan statistical area—not in principal city
E3	In micropolitan statistical area—urban
E4	In micropolitan statistical area—urban—in urbanized area
E5	In micropolitan statistical area—urban—in urban cluster
E6	In micropolitan statistical area—rural
E7	In micropolitan statistical area of 100,000 or more population
E8	In micropolitan statistical area of 50,000 to 99,999 population
E9	In micropolitan statistical area of 25,000 to 49,999 population
EA	In micropolitan statistical area of less than 25,000 population
EB	In micropolitan statistical area of 100,000 or more population—in principal city
EC	In micropolitan statistical area of 100,000 or more population—not in principal city
ED	In micropolitan statistical area of 50,000 to 99,999 population—in principal city
EE	In micropolitan statistical area of 50,000 to 99,999 population—not in principal city
EF	In micropolitan statistical area of 25,000 to 49,999 population—in principal city
EG	In micropolitan statistical area of 25,000 to 49,999 population—not in principal city
EH	In micropolitan statistical area of less than 25,000 population—in principal city
EJ	In micropolitan statistical area of less than 25,000 population—not in principal city
G0	Not in metropolitan or micropolitan statistical area
G1	Not in metropolitan or micropolitan statistical area—urban
G2	Not in metropolitan or micropolitan statistical area—urban—in urbanized area
G3	Not in metropolitan or micropolitan statistical area—urban—in urban cluster
G4	Not in metropolitan or micropolitan statistical area—rural

## ENDNOTES—Con.

### Geographic Component Description—Con.

- |    |  |
|----|--|
| H0 | Not in metropolitan statistical area                         |
| H1 | Not in metropolitan statistical area—urban                   |
| H2 | Not in metropolitan statistical area—urban—in urbanized area |
| H3 | Not in metropolitan statistical area—urban—in urban cluster  |
| H4 | Not in metropolitan statistical area—rural                   |
| J0 | In combined statistical area                                 |
| L0 | Not in combined statistical area                             |
| M0 | In New England city and town area                            |
| M1 | In New England city and town area—in principal city          |
| M2 | In New England city and town area—not in principal city      |
| M3 | In New England city and town area—urban                      |
| M4 | In New England city and town area—urban—in urbanized area    |
| M5 | In New England city and town area—urban—in urban cluster     |
| M6 | In New England city and town area—rural                      |
| P0 | In combined New England city and town area                   |
4. Indicates an iteration (repetition), for the specified summary level, of the data matrices on the summary file for a population or housing characteristic. These iteration fields apply to Summary File 2 (SF 2) and the American Indian and Alaska Native Summary File only.
  5. The sequence number of the table file within the set of physical files for the state (i.e., the geographic header record file and one or more table files). See "How to Use This Product" for more information.
  6. The logical record is the complete record for a geographic entity defined by the summary level, but exclusive of the characteristic iteration. A logical record may have one or more parts (or segments). Each logical record has an assigned sequential integer number within the file. See "How to Use This Product" for further information.
  7. See Appendix A, "Geographic Terms and Concepts," for definition of this field.
  8. The Federal Information Processing Standards (FIPS) codes were withdrawn as a standard in 2005. The Census Bureau, however, has renamed these codes as Federal Information Processing Series codes and retained the acronym. The two-digit state and congressional district and three-digit county FIPS codes (former FIPS 5, 9, and 6, respectively) are unchanged, but with oversight transferred to the American National Standards Institute (ANSI). The five-digit FIPS 55 codes are no longer a federal code standard; however they are retained in Census Bureau files as administrative codes and used as primary key codes for many geographic entity types. The U.S. Geological Survey has received ANSI oversight for a code standard that uses the Geographic Names Information System identifier (GNIS ID).  
The new ANSI standard using the GNIS ID as the official codes for Named Physical and Cultural Geographic Features of the United States and Puerto Rico also is included in Census Bureau files for state, county, county subdivision, place, consolidated city, American Indian area, Alaska Native area, Hawaiian home land, American Indian tribal subdivision, and subminor civil division or equivalent features. The Census Bureau references these fields in the geoheader as ANSI codes and using the term National Standard code. The codes represent the official numeric GNIS ID as an eight-digit character field with leading zeroes. The Census Bureau treats the state and county or equivalent area ANSI codes as supplemental standard codes.  
The following lists the published code standards used for the 2010 Census (with its associated Census 2000 standard):
    - INCITS.38-200x (R2004), Codes for the Identification of the States, the District of Columbia, Puerto Rico, and the Insular Areas of the United States (Formerly FIPS 5-2)
    - INCITS.31-200x (R2007), Codes for the Identification of Counties and Equivalent Areas of the United States, Puerto Rico, and the Insular Areas of the United States (Formerly FIPS 6-4)

---

**ENDNOTES—Con.**

- INCITS.454-200x, Codes for the Identification of Metropolitan and Micropolitan Statistical Areas and Related Areas of the United States and Puerto Rico (Formerly FIPS 8-6)
- INCITS 455-200x, Codes for the Identification of Congressional Districts and Equivalent Areas of the United States, Puerto Rico, and the Insular Areas (Formerly FIPS 9-1)
- INCITS 446-2008, (GNIS) Identifying Attributes for Named Physical and Cultural Geographic Features (Except Roads and Highways) of the United States, Its Territories, Outlying Areas, and Freely Associated Areas, and the Waters of the Same to the Limit of the Twelve-Mile Statutory Zone (Formerly FIPS 55-4)

Note: INCITS refers to InterNational Committee for Information Technology Standards.

9. Identifies areas within predetermined population ranges. The actual codes and ranges are common to all entities with a size code field. The complete list of size codes follows:

00	Not in universe
01	0
02	1-24
03	25-99
04	100-199
05	200-249
06	250-299
07	300-499
08	500-999
09	1,000-1,499
10	1,500-1,999
11	2,000-2,499
12	2,500-4,999
13	5,000-9,999
14	10,000-19,999
15	20,000-24,999
16	25,000-49,999
17	50,000-99,999
18	100,000-249,999
19	250,000-499,999
20	500,000-999,999
21	1,000,000-2,499,999
22	2,500,000-4,999,999
23	5,000,000 or more

The size code fields are not filled for the Redistricting Data Summary File products.

10. Codes in unspecified arrangement for U.S. Census Bureau use.
11. Federal Information Processing Series (FIPS) 55 codes are assigned by state. Because American Indian areas and tribal subdivisions can exist in more than one state, multiple FIPS 55 codes can exist for the entity.
12. Urban Areas, Urban/Rural classification, ZIP Code Tabulation Areas, and Public Use Microdata Areas are not available in the Redistricting Data products.
13. Blank values in the Congressional District (111th) field indicate areas where no congressional district was assigned by state redistricting officials.
14. State legislative district codes have three characters and can include a hyphen (-). The code ZZZ indicates state legislative districts not defined. In the District of Columbia and Nebraska, both of which have a single legislative body, the state legislative districts are reported as upper chamber districts, and the lower chamber districts are coded as 999.

**ENDNOTES—Con.**

15. Voting district codes can have one to six characters including special characters of a hyphen (-), dot (.), and forward slash (/). If the code contains less than six characters, the field is right-justified with leading blanks. The code ZZZZZZ indicates voting district not defined in a county or equivalent area containing one or more defined voting districts. A code of six blanks is used in Kentucky, Rhode Island, Oregon (except Multnomah County), and 14 of the 50 counties in Montana, where participants did not define voting districts for entire states or counties.
16. Land area measurement in square meters. The accuracy of the area measurement is limited by the inaccuracy inherent in the mapping of the various boundary features in the Census Bureau's geographic database. Land area includes areas classified as intermittent water, swamps, and glaciers, which appear on census maps and in the Census Bureau's geographic database as hydrographic features. Square miles can be derived by dividing square meters by 2,589,988. See Appendix A, "Geographic Terms and Concepts," for definition of this field.
17. Water area measurement in square meters. The accuracy of the area measurement is limited by the inaccuracy inherent in the mapping of the various boundary features in the Census Bureau's geographic database. Water area excludes areas classified as intermittent water, swamps, and glaciers, which are treated as land even though they appear on census maps and in the Census Bureau's geographic database as hydrographic features. Square miles can be derived by dividing square meters by 2,589,988. See Appendix A, "Geographic Terms and Concepts," for definition of this field.
18. Name of the lowest-level entity represented by the summary level. In addition to the name of the entity, the name field contains the legal/statistical area description (LSAD), when appropriate, and sometimes contains the state abbreviation. For legal entities, the name is the one reported to the U.S. Census Bureau in the Boundary and Annexation Survey or by other appropriate sources, such as state education officials for school districts. For statistical entities, the name is determined by the Office of Management and Budget for metropolitan and micropolitan areas. The remaining statistical area names usually are supplied by tribal, state, or local sources according to published criteria. For redistricting data entities, names are reported by the state redistricting data liaison. For other areas, the name is determined by the local officials, usually in cooperation with the U.S. Census Bureau. When the summary level data represent only part of the area specified in the name, the name usually will have "(part)" appended to the name/code terminology to designate that this entry for the entity represents only a part of the total entity.
19. The total number of persons enumerated in the specified geographic entity as determined in the 100 percent processing.
20. The total number of housing units enumerated in the specified geographic entity as determined in the 100 percent processing.
21. Latitude in degrees, to seven decimal places, of a point within the geographic area represented by the summary level. The character immediately preceding the first digit of the latitude of an internal point identifies the direction (hemisphere): a plus sign (+) indicates the Northern Hemisphere; a minus sign (-) indicates the Southern Hemisphere. See Appendix A, "Geographic Terms and Concepts," for definition of this field.
22. Longitude in degrees, to seven decimal places, of a point within the geographic area represented by the summary level. The character immediately preceding the first digit of the longitude of an internal point identifies the direction (hemisphere): a plus sign (+) indicates the Eastern hemisphere; a minus sign (-) indicates the Western Hemisphere. A point on the 180th meridian is assigned to the Western Hemisphere (-180.000000). See Appendix A, "Geographic Terms and Concepts," for definition of this field.
23. Congressional District (113th), Congressional District (114th), and Congressional District (115th) are reserved for areas established after reapportionment and redistricting.
24. State Legislative District—Upper and Lower Chamber—for Year 2, 3, and 4 are reserved for areas established after redistricting.



**TABLE (MATRIX) SECTION**

The 2010 Census Advance Group Quarters Summary File is provided as a set, including one geographic header file and one data file. The data file is presented in the table (matrix) section and is in ASCII format with variable length fields delimited by commas. The data fields are numeric with the maximum size shown in MAX SIZE. Each data file begins with a subset of fields from the geographic header file. They are file identification (FILEID), state/U.S. abbreviation (STUSAB), characteristic iteration (CHARITER), two-character file sequence number (CIFSN), and a logical record number (LOGRECNO).

Table number	Table contents	Data dictionary reference name	Segment	Max size
--------------	----------------	--------------------------------	---------	----------

**File 01—File Linking Fields** (comma delimited). These fields link File 01 with the geographic header.

Field name	Data dictionary reference name	Max size	Data type
File Identification	FILEID	6	A/N
State/U.S. Abbreviation (USPS)	STUSAB	2	A
Characteristic Iteration	CHARITER	3	A/N
Characteristic Iteration File Sequence Number	CIFSN	2	A/N
Logical Record Number	LOGRECNO	7	N

**P42. GROUP QUARTERS POPULATION BY GROUP QUARTERS TYPE [10]**

*Universe: Population in group quarters*

Total:	p0420001	01	9
Institutionalized population (101-106, 201-203, 301, 401-405):			
Correctional facilities for adults (101-106)	p0420002	01	9
Juvenile facilities (201-203)	p0420003	01	9
Nursing facilities/Skilled-nursing facilities (301)	p0420004	01	9
Other institutional facilities (401-405)	p0420005	01	9
Other institutional facilities (401-405)	p0420006	01	9
Noninstitutionalized population (501, 601-602, 701-702, 704, 706, 801-802, 900-901, 903-904):			
College/University student housing (501)	p0420007	01	9
Military quarters (601-602)	p0420008	01	9
Other noninstitutional facilities (701-702, 704, 706, 801-802, 900-901, 903-904)	p0420009	01	9
Other noninstitutional facilities (701-702, 704, 706, 801-802, 900-901, 903-904)	p0420010	01	9

# Chapter 5. 2010 Census: Operational Overview and Accuracy of the Data

---

## CONTENTS

Master Address File Development . . . . .	5-1
Local Update of Census Addresses. . . . .	5-2
Address Canvassing . . . . .	5-2
Group Quarters . . . . .	5-2
Update/Leave . . . . .	5-3
Nonresponse Followup . . . . .	5-3
Other Address and Geocoding Operations . . . . .	5-3
Vacant/Delete Check . . . . .	5-4
Field Verification . . . . .	5-4
Remote Areas . . . . .	5-5
Group Quarters Enumeration . . . . .	5-5
Service-Based Enumeration and Enumeration at Transitory Locations . . . . .	5-5
Confidentiality of the Data . . . . .	5-6
Title 13 U.S. Code . . . . .	5-6
Disclosure Avoidance. . . . .	5-6
Data Swapping . . . . .	5-6
Nonsampling Error . . . . .	5-6
Types of Nonsampling Error. . . . .	5-7
Reduction of Nonsampling Error . . . . .	5-7
Resolving Multiple Responses . . . . .	5-8
Data Editing . . . . .	5-8
Count Imputation . . . . .	5-9
General Imputation Rules. . . . .	5-9

## MASTER ADDRESS FILE DEVELOPMENT

As in Census 2000, the base for the address list for the 2010 Census was the address list from the previous census. Various updates were made to the address list during the intervening decade. The primary source of new addresses after Census 2000 was the Delivery Sequence File (DSF) from the U.S. Postal Service (USPS). The U.S. Census Bureau acquired this file of all mailing addresses in the United States and updated the Master Address File (MAF) twice a year (March and October) until February 2010. Addresses must be associated with a block to be included in the census. The process of associating these addresses with a block is called geocoding. For the Census Bureau, the file where geographic information is contained is the Topologically Integrated Geographic Encoding and Referencing System (TIGER®). During this decade, the MAF and TIGER have been integrated into the MAF/TIGER® database (MTdb).

For the processing of the DSF records, city-style addresses (containing a house number and street name) of residential units were applied to the MAF in those blocks that, in general terms, had been found to have a majority of city-style addresses in order that duplication would not result from the addition of these addresses. Another file from the USPS, the Locatable Address Conversion System (LACS), contained linkages for addresses that had been changed. Use of this file by the Census Bureau allowed for old and new addresses to be linked in the MTdb. This was especially desirable for linking the non-city-style addresses that had been converted to city-style addresses.

Various field operations, such as census tests and the update of rural area addresses for the American Community Survey, led to localized updates or updates in specific types of areas. In particular, updating addresses with post office box type addresses in the rural area was meant to balance the updating of the MTdb with city-style addresses from the DSF.

### **Local Update of Census Addresses**

The first large-scale update of addresses for the decennial census was the Local Update of Census Addresses (LUCA) program. In this program, governmental units (GUs) were allowed to participate in updating the address list in three different ways. One option allowed for review of the Census Bureau's address list, while the other options allowed only for the GUs to submit a list of addresses to the Census Bureau. Under any of these options, new addresses submitted by the GUs were included on the subsequent address list. These addresses could be for housing units (HUs) or for group quarters (GQs). The submitted addresses were then included in the universe for validation in the next major address list development operation, Address Canvassing, which occurred between April and July 2009.

### **Address Canvassing**

Address Canvassing was conducted in all areas of the United States and Puerto Rico except in the areas that were designated for Remote Alaska or Remote Update Enumerate in the census. Address Canvassing was a dependent check of the list of addresses, as well as of the maps. The Address Canvassing operation was performed using automation, which allowed for the integration of address and map updates, as well as the imposition of rules on what constitutes a minimum allowable address and the collection of particular geographic fields. The allowable actions on the addresses in Address Canvassing were validate, nonresidential, delete, duplicate, address correction, and an action for designating possible GQs. Adds to the list were also allowed. All deletes and duplicates were validated during the next phase of the operation, called delete verification. The results from Address Canvassing were incorporated into the MTdb. One of the first uses of these results was for creating feedback to the GUs participating in LUCA. The results from processing the Address Canvassing updates were also used for the creation of the initial census address list starting in July 2009, the initial Universe Control and Management (UC&M) file. Printing of the questionnaires used this address list.

### **Group Quarters**

The results of Address Canvassing also contributed to the universe for the next operation, which was Group Quarters Validation (GQV). The procedures for creating the address list of GQs were significantly different for the 2010 Census as opposed to previous censuses. In order to reduce duplication and geographic data errors, the address lists of HUs and GQs were integrated in the MTdb. The list of potential GQs going into GQV was the accumulation of GQ addresses from Census 2000, GQ addresses acquired from various sources, and addresses listed as Other Living Quarters (potential GQs) in Address Canvassing. Cases designated as GQs through other sources were intended to be sent to GQV regardless of the Address Canvassing status. However, it was discovered during processing of the LUCA updates that GUs often listed apartment buildings or commercial units as GQs. The schedule for completing GQV, in October 2009, was one of the riskiest in the census. For these units to remain on the list of units to be checked in GQV put timely completion of the operation at risk, and thus, the entire census schedule. Therefore, from the LUCA updates making their way to GQV, only the units with facility names that included special key names known to be associated with group quarters were designated for follow-up in GQV unless they were also designated as possible GQs in Address Canvassing. The addresses in GQV could receive an action of GQ—along with the type of GQ, HU, nonresidential, vacant, transient (meaning the location was connected to a geographic area that should be enumerated in the Enumeration at Transitory Locations operation), delete, or duplicate.

The results from GQV were processed in November 2009. Updates were made to the initial UC&M, resulting in the enumeration UC&M, or the full census universe. Units that were marked as housing units

---

in QV were designated as adds to the initial UC&M universe. Other adds to this universe resulted from DSF updates that had occurred between the creation of the Address List for Address Canvassing and the creation of the enumeration UC&M. There were three DSFs contributing new adds to this UC&M file. A supplemental printing of addressed questionnaires resulted from this updated file. These questionnaires were either added to the mail stream at the point that questionnaires were delivered by the USPS or sent to the Local Census Offices in those areas where the added addresses occurred in Update/Leave areas.

### **Update/Leave**

Update/Leave (U/L) is an operation in which questionnaires are hand-delivered due to potential problems with postal delivery of addresses. The presence of staff in the field for this delivery allows the simultaneous updating of the address lists and maps. Addresses on the address list in U/L areas received the actions of verify, correction, nonresidential, delete, or duplicate. Maps could also receive updates. The operation occurred between March 1 and April 2, 2010. There were approximately 12 million housing units in stateside U/L areas, and Puerto Rico (about 1.6 million addresses) was entirely U/L. There was no check on the deletes and duplicates designated in this operation because the operation was performed on paper and there was a timing issue with processing. The status of nonresponding units that were in the enumeration universe was checked in the later Nonresponse Followup operation.

### **Nonresponse Followup**

Nonresponse Followup (NRFU) is the operation in which nonresponding households from both mailout/mailback and U/L areas are followed up and enumerated, if possible. Other options within NRFU are to mark the unit vacant (either a regular vacant or seasonal), delete, or duplicate. It is also possible to add units and perform the enumeration on them. The maps also may be updated. The status of regular vacants and deletes is checked in the subsequent operation, the Vacant/Delete Check.

### **Other Address and Geocoding Operations**

No additional updates were made to the enumeration universe in the UC&M before the start of NRFU. However, there were still operations and processes adding addresses to the MTdb, or in some cases, adding geographic data that allowed the addresses to be included in the census. These were: 1) LUCA Appeals; 2) New Construction; 3) HU Address Review; 4) Count Review; 5) Spring 2010 DSF; 6) newly geocoded addresses; 7) addresses resulting from a follow-up of INFO-COMMs (standardized forms used to document problems, issues, and unusual situations or to ask questions about procedures and other work-related matters by field staff) submitted during Address Canvassing; and 8) U/L added addresses.

LUCA Appeals was a process where a GU that participated in LUCA submitted challenges to the outputs from Address Canvassing. The challenged addresses were reviewed, and those that were approved were accepted back onto the census list.

New Construction was an effort similar to LUCA in which the participating GU submitted addresses that represented newly constructed and livable housing.

The HU Address Review was a headquarters review of addresses coming from a variety of sources. In general, these were people who reported situations, such as large apartment buildings missing from the census universe, where the report made it to headquarters personnel. Staff in the Geography Division researched these address submissions to determine if they were truly missing from the census address list and, if so, why. When it was found that addresses should be included on the census address list and did not duplicate other addresses already on the census address list, they were submitted for processing in the same format as files from the New Construction and Count Review programs.

Count Review was another effort undertaken with governmental representatives with an eye toward identifying housing that was missing from the list.

The Spring 2010 DSF contained mailable addresses as of February 2010. Residential addresses appearing on this list that were not already included in the MTdb were assumed to represent mostly newly constructed units. For the next source of addresses on this update, there were a few million addresses residing on the MTdb that had not yet been geocoded. It was assumed that these addresses would be added in Address Canvassing if they truly existed.

However, when Address Canvassing was completed and only about half of the addresses had been added in the operation, and at the same time there were some concerns about the coverage of the list, the Census Bureau undertook an independent effort in early 2010 to find geocodes for these units after first checking that the addresses were not represented on the list in another form.

The next addition of addresses resulted from Address Canvassing INFO-COMMs. The design of the automated instrument did not allow for units to be added during the Quality Control (QC) phase of the operation if the assignment had passed QC. Nevertheless, in some areas QC staff found large numbers of missing addresses that were not picked up within the QC sample. They filled out an INFO-COMM to apprise the local office staff of the situation. In early 2010, there was an effort to identify which of these cases were really missing units and where they should be added to the list. An input file that mimicked the inputs of the other operations adding addresses was created for these units to be added to the census list in this process, as well.

The final source of new addresses listed here was U/L adds. These are units that did not appear on the list used for U/L but that were identified as valid in the field. Questionnaires were delivered to these units, and updates were made to the MTdb based on the results of this operation. However, the processing of U/L actions could not be completed in time to update the NRFU universe without automation. Thus, in order to perform enumeration on U/L adds for households that did not return the form, the units needed to be included in the subsequent updated universe.

#### **Vacant/Delete Check**

These addresses just described made it into the enumeration universe for the first time for the Vacant/Delete Check (VDC). Not all of these addresses required a visit for enumeration during the VDC. In particular, if a householder at an address added during U/L mailed in the form in time, no additional visit was required. In addition, an operation dubbed the Late Add Mailing resulted in many of these addresses being mailed forms earlier than enumeration would have occurred. In particular, the LUCA Appeals addresses, the addresses from the most recent DSF that were geocoded to a block, and the addresses that were newly geocoded during the geocoding research were placed on a file for which questionnaires were printed and mailed. A unique processing ID was printed on each of these questionnaires, which enabled the questionnaires to be linked up to the census ID that was used when the units were added to the VDC universe. This also allowed for the information about receipt of a questionnaire to be passed back to the universe file and removed from the universe of follow-up cases. Therefore, the final list of units requiring follow-up and potential enumeration in VDC were the regular vacants and deletes as designated in NRFU and the new units added from the seven sources listed above for which no questionnaire was received by the time of universe creation. The universe of addresses printed within the address registers were all units that appeared in the enumeration universe plus the units added from the seven sources listed. One category of new address that did not appear on the VDC listing pages, due to timing, were the units that were added during NRFU.

#### **Field Verification**

There was one final check of particular addresses in the field. This operation is called Field Verification, and it was performed in the 2010 Census much as it was in Census 2000. Only specific addresses within the entire universe of addresses were acted on during this status check. Units designated for follow-up in this operation received a status of valid (or verify), delete, or duplicate. The addresses in the universe for this check in the 2010 Census included two categories of cases. The first was a check of new addresses that resulted from Be Counted forms or calls to the Telephone Questionnaire Assistance line that did not

---

have a related census ID. These addresses needed to be verified in the field before they were added to the census. They must be associated with a particular block before they could be sent for field work. The second category of cases was units that potentially needed to be removed from the universe based on the identification of duplicated persons in those units. Person duplication occurs for many reasons, one of which is duplication of housing units on the address list. Units linked by person matching that are within a close geographic area have been found in testing to be highly associated with housing-level problems. However, there are other situations that can lead to such person duplication that are not housing unit duplication, so these units identified as potential duplicates needed to be field checked before they could be safely removed from the census address list. For those units that were designated as duplicates, an indicator of which unit on the list that unit duplicated was collected.

### **Remote Areas**

The descriptions above cover the vast majority of housing units in the United States and in all of Puerto Rico. However, there are some particularly remote or problematic areas that were designated for other types of enumeration. The first of these to start was Remote Alaska. In this operation, enumeration was scheduled to occur in fishing and hunting villages before the ice broke and the villagers scattered from their winter homes. Other areas in Alaska that were remote but where the population is stationary were designated for Remote Update/Enumerate. The methodology is the same for these two operations. The incoming address list was based on what was there during Census 2000. Updates were made to the address list and maps, and the households were enumerated at the same time. An area of Maine was also designated for Remote Update/Enumerate.

Some areas of the country (covering about 1.5 million addresses) were designated for Update/Enumerate. In these areas, Address Canvassing was completed, but it was felt that enumeration by Mailout/Mailback or U/L would have been problematic. These areas could be seasonal housing, federally designated tribal areas, or areas with particularly low predicted response rates based on various demographic factors. In Update/Enumerate, as in Remote Update/Enumerate and Remote Alaska, updates were made to the address list and maps at the same time that enumeration was completed. In general, this is the last operation that occurs in these areas, although it is possible for units in the Field Verification universe to be in these areas.

### **GROUP QUARTERS ENUMERATION**

A list of nonstandard housing, such as college dormitories and group homes, was tracked in the MTdb in conjunction with the housing unit list. The list of these GQs was compiled from various sources, including the Census 2000 list of GQs, LUCA participants, the Federal-State Cooperative for Population Estimates, and Address Canvassing. The GQV of these addresses occurred in October 2009, as described above. The units that remained GQs after this check were included in Group Quarters Advance Visit (GQAV), and then Group Quarters Enumeration (GQE). In GQE, individual census questionnaires—meaning individual questionnaires for each person—were distributed at the GQs and collected by the field staff. A count of persons associated with a particular GQ resulted from this operation.

### **SERVICE-BASED ENUMERATION AND ENUMERATION AT TRANSITORY LOCATIONS**

Service-Based Enumeration (SBE) was designed to account for the enumeration of persons without a usual residence that use service facilities (i.e., shelters, soup kitchens, and mobile food vans). In the 2010 Census, 3 days (March 29–31) were designated for these enumeration activities. Different types of facilities were designated for different days. Only persons using the service facility on the interview day were enumerated at that location. It was possible for people to be counted in more than one location due to use of different facilities on subsequent days. There is an unduplication of SBE persons for the purpose of minimizing this duplication.

People experiencing homelessness could also complete a Be Counted form and check the box indicating this status. To the extent that such persons could be associated with a state and county based on the information provided on the form, they will be counted at a Group Quarters within that state and county.

Certain areas were designated for Enumeration at Transitory Locations (ETL). These included RV parks and marinas where people were living as of Census Day if people living in these locations had no other permanent place to stay. The locations where ETL took place were designated in GQAV. When people were enumerated in ETL, the particular location was considered a housing unit.

## **CONFIDENTIALITY OF THE DATA**

The Census Bureau has modified some data in this data release to protect confidentiality. Title 13 U.S. Code, Section 9, prohibits the Census Bureau from publishing results in which an individual's data can be identified.

The Census Bureau's internal Disclosure Review Board monitors the disclosure review process and sets the confidentiality rules for all data releases. A checklist approach is used to ensure that all potential risks are considered and addressed. A list of possible concerns is created and the Disclosure Review Board makes sure that the appropriate steps are taken to assure the confidentiality of the data.

### **Title 13 U.S. Code**

Title 13 of the U.S. Code authorizes the Census Bureau to conduct surveys and censuses and mandates that any information obtained from private individuals and establishments remains confidential. Section 9 of Title 13 prohibits the Census Bureau from releasing "any publication whereby the data furnished by any particular establishment or individual under this title can be identified." Section 214 of Title 13, as modified by the Federal Sentencing Reform Act, imposes a fine of not more than \$250,000 and/or imprisonment of not more than 5 years for publication or communication in violation of Section 9.

### **Disclosure Avoidance**

Disclosure avoidance is the process of disguising data to protect confidentiality. A disclosure of data occurs when someone can use published statistical information to identify an individual who provided information under a pledge of confidentiality. Using disclosure avoidance, the Census Bureau modifies or removes all of the characteristics that put confidential information at risk for disclosure. Although it may appear that a table shows information about a specific individual, the Census Bureau has taken steps (such as data swapping) to disguise the original data while making sure the results are useful.

### **Data Swapping**

Data swapping is a method of disclosure avoidance designed to protect confidentiality in tables of frequency data (the number or percentage of the population with certain characteristics). Data swapping is done by editing the source data or exchanging records for a sample of cases. A sample of households is selected and matched on a set of selected key variables with households in neighboring geographic areas (geographic areas with a small population) that have similar characteristics (same number of adults, same number of children, etc.). Because the swap often occurs within a geographic area with a small population, there is no effect on the marginal totals for the geographic area with a small population or for totals that include data from multiple geographic areas with small populations. Because of data swapping, users should not assume that tables with cells having a value of one or two reveal information about specific individuals.

## **NONSAMPLING ERROR**

In any large-scale statistical operation, such as the 2010 Census, human- and computer-related errors occur. These errors are commonly referred to as nonsampling errors. Such errors include not enumerating every household or every person in the population, not obtaining all required information from the respondents, obtaining incorrect or inconsistent information, and recording information incorrectly. In

---

addition, errors can occur during the field review of the enumerators' work, during clerical handling of the census questionnaires, or during the electronic processing of the questionnaires.

While it is impossible to completely eliminate nonsampling error from an operation as large and complex as the decennial census, the Census Bureau attempts to control the sources of such error during the collection and processing operations. Described below are the primary sources of nonsampling error and the programs instituted to control this error in the 2010 Census. The success of these programs, however, was contingent upon how well the instructions actually were carried out during the census.

### **Types of Nonsampling Error**

#### *Nonresponse*

Nonresponse to particular questions on the census questionnaire or the failure to obtain any information for a housing unit allows for the introduction of bias into the data because the characteristics of the nonrespondents have not been observed and may differ from those reported by respondents. As a result, any imputation procedure using respondent data may not completely reflect these differences either at the elemental level (individual person or housing unit) or on the average. Some protection against the introduction of large biases is afforded by minimizing nonresponse. Characteristics for the nonresponses were imputed by using reported data for a person or housing unit with similar characteristics.

#### *Respondent and Enumerator Error*

The person answering the mail questionnaire for a household or responding to the questions posed by an enumerator could serve as a source of error, although the question wording was extensively tested in several experimental studies prior to the census. The mail respondent may overlook or misunderstand a question or answer a question in a way that cannot be interpreted correctly by the data capture system. The enumerator may also misinterpret or otherwise incorrectly record information given by a respondent or may fail to collect some of the information for a person or household. To control problems such as these with the field enumeration, the work of enumerators was monitored carefully. Field staff were prepared for their tasks by using standardized training packages that included hands-on experience in using census materials. A sample of the households interviewed by each enumerator were reinterviewed to control for the possibility of fabricated data being submitted by enumerators.

#### *Processing Error*

The many phases involved in processing the census data represent potential sources for the introduction of nonsampling error. The processing of the census questionnaires completed by enumerators included field review by the crew leader, check-in, and transmittal of completed questionnaires. No field reviews were done on the mail return questionnaires for this census.

Error may also be introduced by the misinterpretation of data by the data capture system or the failure to capture all the information that the respondents or enumerators provided on the forms. Write-in entries go through coding operations, which may also be a source of processing error in the data. Many of the various field, coding, and computer operations undergo a number of quality control checks to help ensure their accurate application.

### **Reduction of Nonsampling Error**

To reduce various types of nonsampling errors, a number of techniques were implemented during the planning, development of the mailing address list, data collection, and data processing activities. Quality assurance methods were used throughout the data collection and processing phases of the census to improve the quality of the data. A reinterview program was implemented to minimize the errors in the data collection phase for enumerator-filled questionnaires.



Several coverage improvement programs were implemented during the development of the census address list and census enumeration and processing to minimize undercoverage of the population and housing units. These programs were developed based on experience from previous decennial censuses and results from the 2010 Census testing cycle.

- Be Counted questionnaires, unaddressed forms requesting all questionnaire items plus a few additional items, were available in public locations for people who believed they were not otherwise counted.
- An introductory letter was sent to all mailout/mailback addresses and many addresses in update/leave areas prior to the mailing of the census form. A reminder postcard was also sent to these addresses.
- A replacement questionnaire was sent to nonresponding addresses in selected areas.
- Bilingual English/Spanish questionnaires were sent to all addresses in selected areas.
- Forms in Spanish, Chinese (simplified), Korean, Russian, and Vietnamese were mailed to those who requested them and Language Assistance Guides were available in 59 languages.
- A well-publicized toll-free phone number was available to answer questions about the forms, and responses could be taken over the phone.
- Under the LUCA program, local officials had the opportunity to address specific concerns about the accuracy and completeness of the address list.
- A Coverage Followup (CFU) telephone interview operation was implemented with the express purpose of improving within household coverage. Cases were telephoned when there was a discrepancy between the number in the count of persons box and the number of persons with data. A household-level undercoverage question was added to the questionnaire, and person-level overcoverage questions were also added. Certain categories of households checking these boxes were also selected for CFU for roster clarification. In addition, large households, or those with more than six household members, were selected for inclusion in CFU for the purpose of collecting full demographic data for persons beyond the first six.

### **Resolving Multiple Responses**

With multiple ways for people to initiate or complete their enumeration, as well as the field follow-up operations, it was very likely that some households would be enumerated more than once. A special computer process was implemented to control the extent of this type of nonsampling error by resolving situations where more than one form was received from an address. The process consisted of several steps. Addresses that had more than one viable return were analyzed. Household data from one form were chosen as the household data to use in subsequent census processing. There are situations in which persons can then be added to the household roster if they are not already represented there. These are the cases in which a Be Counted form for a partial household was submitted for the same address, and when an enumeration operation discovers a person who should be counted at a different address (a Usual Home Elsewhere) from the address being enumerated.

### **DATA EDITING**

The objective of the processing operation was to produce a set of data that describes the population as accurately and clearly as possible. As with Census 2000, information on 2010 Census questionnaires generally was not edited for consistency, completeness, and acceptability during field data collection nor during data capture operations. Enumerator-filled questionnaires were reviewed by census crew leaders and local office clerks for adherence to specified procedures. No clerical review of mail return questionnaires was done to ensure that the information on the form could be data captured, nor were households contacted to collect data that were missing from census returns as in previous censuses.

---

Most census questionnaires received by mail from respondents as well as those filled by enumerators were processed through a new contractor-built image scanning system that used optical mark and character recognition to convert the responses into computer files. The optical character recognition, or OCR, process used several pattern and context checks to estimate accuracy thresholds for each write-in field. The system also used edits on interpreted write-in responses to decide whether the field values read by the machine interpretation were acceptable. If the value read had a lower than acceptable accuracy threshold or was outside of the edit range, the image of the item was displayed to a keyer, who then entered the response.

To control the creation of possibly erroneous persons from questionnaires completed incorrectly or containing stray marks, an edit on the number of persons indicated on each mail return and enumerator-filled questionnaire was implemented as part of the data capture system. In addition, a new edit identified questionnaires with information written outside of the response boxes. Detection of either of these conditions by the edits subsystem resulted in the review of the questionnaire image at a workstation by an operator who ensured that the person data were captured fully and correctly.

At Census Bureau headquarters, the data records were subjected to a computer edit that identified households exhibiting a possible coverage problem and those with more than six household members. Attempts were made to contact these households on the telephone to correct the count inconsistency and to collect the census data for those people for whom there was no room on the questionnaire.

### **Count Imputation**

Once census processing is completed, each address included in the census data collection has to be classified as a nonexistent unit, a vacant unit, or an occupied housing unit. Records that are classified as an occupied unit also need a reported number of residents. This information is necessary to have a complete count of the population and housing units in the United States as of Census Day. Because of the complexity of census operations, there are records that do not have such information by the end of the follow-up activities and data processing. To fill in this missing information, the Census Bureau conducted count imputation, which assigns a unit status and household size to records without such information. This process also included assigning household size to occupied units without household size information. Count imputation processing did not include group quarters.

In count imputation, all the records in the enumeration universe were partitioned within a designated geographical area into small groups based on certain characteristics. For each small group, a probability distribution of unit status and size from the records that had this information was created. Then, the distribution was used to impute for the missing data status and/or household size.

### **General Imputation Rules**

The final automated edit and imputation processes determined the final values of questionnaire data items for records with missing or invalid values in collected data. Imputations, which were needed most often when an entry for a given item was missing, included three general procedures known as assignments, allocations, and substitution. Assignments and allocations were imputations of characteristic items on an item-by-item basis, whereas the substitution process imputed data for up to six persons in a household at one time. Each of these procedures ensured the completeness and consistency of the data by providing acceptable codes for missing or unacceptable entries.

The first step in the edit process was to assign acceptable codes in place of unacceptable entries or blanks when acceptable data were found for that same person. When one characteristic item reported for a person was inconsistent with other information provided for that same person, acceptable codes or values that were consistent with one item of reported information were assigned. The edit procedures also assigned race or Hispanic origin from a matched person record in Census 2000 or in the American Community Survey (2000–2009) when these fields were missing. These assignment steps strove to ensure consistency across characteristic data.


The next step in the edit process, known as allocation, was to impute responses for missing person or housing-unit characteristic data. The general procedure for changing unacceptable entries through allocation was to derive an entry for a person (or housing unit) that was consistent with entries for another person (or housing unit) with similar characteristics. Allocation rates for census items were made available with the published census data.

Another way corrections are made during the edit and imputation process was through substitution; that is, the replication of a full set of characteristics for people in a household. When there was an indication that a household was occupied by a specified number of people but the questionnaire record contained no information for the people within the household or the occupants were not listed on the questionnaire, a previously accepted household of the same size was selected as a substitute. The full set of characteristics of the substitute was duplicated. Counts of substituted persons and the occupied housing units containing substituted persons were made available with the published census data.

## Chapter 6. User Updates

---

User updates supply data users with additional or corrected information that becomes available after the technical documentation or files are prepared. They are issued in a numbered series and are available in portable document format (PDF) on our Web site at <[www.census.gov](http://www.census.gov)>. Please file the user updates cover sheet behind this notice. If there are technical documentation replacement pages, they should be filed in their proper location and the original pages should be destroyed.



# 2010 Census Advance Group Quarters Summary File Data Note 1

---

Geocoding errors can occur when a living quarter such as a house, apartment, or military vessel, is placed in an incorrect location. As a result of a geocoding error, the Census Bureau is providing revised population counts for two 2010 Census tabulation blocks in Norfolk, Virginia. The geocoding error placed ships ported at the Norfolk Naval Station incorrectly in block 1000, census tract 38, Norfolk city. These ships correctly belong in block 1044, census tract 9.02, Norfolk city.

The corrected and original population counts are:

Population in corrected block 1000, census tract 38	Population in corrected block 1044, census tract 9.02	Population in original block 1000, census tract 38	Population in original block 1044, census tract 9.02
73	19,279	19,352	0

For additional information, see <[www.census.gov/rdo/pdf/VA\\_errata.pdf](http://www.census.gov/rdo/pdf/VA_errata.pdf)>.

This note is applicable to 2010 Census data products containing data at the census tract or block levels, including:

- Redistricting Data (Public Law 94-171) Summary File
- Advance Group Quarters Summary File
- Summary File 1
- Summary File 2
- Congressional District Summary File (113th Congress) and subsequent releases
- State Legislative District Summary File and subsequent releases

April 2011



# Appendix A.

## Geographic Terms and Concepts

---

Alaska Native Regional Corporation (ANRC) (see American Indian, Alaska Native, and Native Hawaiian Area) . . . . .	A-5
Alaska Native Village (ANV) (see American Indian, Alaska Native, and Native Hawaiian Area) . . . . .	A-5
Alaska Native Village Statistical Area (ANVSA) (see American Indian, Alaska Native, and Native Hawaiian Area) . . . . .	A-8
American Indian, Alaska Native, and Native Hawaiian Area . . . . .	A-5
American Indian Off-Reservation Trust Land (see American Indian, Alaska Native, and Native Hawaiian Area) . . . . .	A-7
American Indian Reservation (see American Indian, Alaska Native, and Native Hawaiian Area) . . . . .	A-6
American Indian Tribal Subdivision (see American Indian, Alaska Native, and Native Hawaiian Area) . . . . .	A-6
American National Standards Institute (ANSI) Codes (see Codes for Geographic Entities). . . . .	A-13
American Samoa (see Island Areas of the United States) . . . . .	A-20
Area Measurement . . . . .	A-9
Barrio (see Puerto Rico) . . . . .	A-22
Barrio-Pueblo (see Puerto Rico) . . . . .	A-22
Block . . . . .	A-10
Block Group . . . . .	A-10
Borough (see County or Statistically Equivalent Entity; see County Subdivision; see Place) . . . . .	A-16
Boundary Changes . . . . .	A-11
Census Area (see County or Statistically Equivalent Entity) . . . . .	A-16
Census Block (see Block). . . . .	A-10
Census Bureau Codes (see Codes for Geographic Entities). . . . .	A-14
Census County Division (CCD) (see County Subdivision) . . . . .	A-18
Census Designated Place (CDP) (see Place) . . . . .	A-21
Census Division (see also Census Region) . . . . .	A-12
Census Region (see also Census Division) . . . . .	A-12
Census Subarea (see County Subdivision) . . . . .	A-18
Census Tract. . . . .	A-12
Central Place (see Urban and Rural) . . . . .	A-25
City (see Place) . . . . .	A-21
City and Borough (see County or Statistically Equivalent Entity; see Place) . . . . .	A-16
Codes for Geographic Entities. . . . .	A-13
Combined New England City and Town Area (see Core Based Statistical Area). . . . .	A-15
Combined Statistical Area (CSA) (see Core Based Statistical Area) . . . . .	A-15
Commonwealth of the Northern Mariana Islands (see Island Areas of the United States) . . . . .	A-20
Comparability (see Boundary Changes) . . . . .	A-11
Comunidad (see Puerto Rico) . . . . .	A-22
Congressional District (CD) . . . . .	A-14
Consolidated City . . . . .	A-14
Core Based Statistical Area . . . . .	A-15
County or Statistically Equivalent Entity . . . . .	A-16
County Subdivision. . . . .	A-17
Geographic Terms and Concepts . . . . .	A-1



Density (see Population and Housing Unit Density) . . . . .	A-22
District (see County or Statistically Equivalent Entity) . . . . .	A-16
Division (see Census Division) . . . . .	A-12
Extended Place (see Urban and Rural) . . . . .	A-25
FIPS Class Codes (see Geographic Area Attributes) . . . . .	A-18
FIPS Codes (see Codes for Geographic Entities) . . . . .	A-13
Functional Status (see Geographic Area Attributes) . . . . .	A-19
Geographic Area Attributes . . . . .	A-18
Geographic Hierarchy (see Introduction—Geographic Presentation of Data) . . . . .	A-4
Geographic Names Information System (GNIS) . . . . .	A-20
Geographic Names Information System Identifier (GNIS ID) (see Codes for Geographic Entities) . . . . .	A-20
Geographic Presentation (see Introduction—Geographic Presentation of Data) . . . . .	A-4
Guam (see Island Areas of the United States) . . . . .	A-20
Hawaiian Home Land (HHL) (see American Indian, Alaska Native, and Native Hawaiian Area) . . . . .	A-7
Hierarchical Presentation (see Introduction—Geographic Presentation of Data) . . . . .	A-4
Incorporated Place (see Place; see County Subdivision) . . . . .	A-21
Independent City (see County or Statistically Equivalent Entity; see Place) . . . . .	A-16
Independent Place (see County Subdivision; see Place) . . . . .	A-17
Internal Point (see Geographic Area Attributes) . . . . .	A-19
Introduction—Geographic Presentation of Data . . . . .	A-3
Inventory Presentation (see Introduction—Geographic Presentation of Data) . . . . .	A-4
Island (see County or Statistically Equivalent Entity) . . . . .	A-16
Island Areas of the United States . . . . .	A-20
Joint-Use Areas (see American Indian Area, Alaska Native Area, and Hawaiian Home Land) . . . . .	A-7
Land Area (see Area Measurement) . . . . .	A-9
Legal/Statistical Area Description (see Geographic Area Attributes) . . . . .	A-19
MAF/TIGER (Master Address File/Topologically Integrated Geographic Encoding and Referencing) Database . . . . .	A-20
Metropolitan Division (see Core Based Statistical Area) . . . . .	A-15
Metropolitan Statistical Area (see Core Based Statistical Area) . . . . .	A-15
Micropolitan Statistical Area (see Core Based Statistical Area) . . . . .	A-15
Minor Civil Division (MCD) (see County Subdivision) . . . . .	A-17
Municipality (see County or Statistically Equivalent Entity; see Place) . . . . .	A-16
Municipio (see Puerto Rico; see County or Statistically Equivalent Entity) . . . . .	A-22
Names of Geographic Entities (see Geographic Area Attributes) . . . . .	A-19
National Standard Feature Identifier (see Codes for Geographic Entities; see Geographic Names Information System [GNIS ID]) . . . . .	A-13
New England City and Town Area (NECTA) (see Core Based Statistical Area) . . . . .	A-16
New England City and Town Area Division (see Core Based Statistical Area) . . . . .	A-16
Northern Mariana Islands (see Island Areas of the United States) . . . . .	A-20
Off-Reservation Trust Land (see American Indian, Alaska Native, and Native Hawaiian Area) . . . . .	A-7
Oklahoma Tribal Statistical Area (OTSA) (see American Indian, Alaska Native, and Native Hawaiian Area) . . . . .	A-8
Oklahoma Tribal Statistical Area (OTSA) Joint-Use Area (see American Indian, Alaska Native, and Native Hawaiian Area) . . . . .	A-8
Outlying Areas (see Island Areas of the United States) . . . . .	A-20
Parish (see County or Statistically Equivalent Entity) . . . . .	A-16

Place . . . . .	A-21
Place Within Consolidated City (see Place) . . . . .	A-21
Population and Housing Unit Density . . . . .	A-22
Principal City (see Core Based Statistical Area) . . . . .	A-16
Public Use Microdata Area . . . . .	A-22
Puerto Rico . . . . .	A-22
Region (see Census Region) . . . . .	A-12
Rural (see Urban and Rural) . . . . .	A-25
School District (Elementary, Secondary, and Unified) . . . . .	A-23
State or Statistically Equivalent Entity . . . . .	A-23
State Designated American Indian Statistical Area (SDAISA) (see American Indian, Alaska Native, and Native Hawaiian Area) . . . . .	A-5
State Designated Tribal Statistical Area (SDTSA) (see American Indian, Alaska Native, and Native Hawaiian Area) . . . . .	A-8
State Legislative District (Upper and Lower Chambers) . . . . .	A-23
Subbarrio (see Puerto Rico) . . . . .	A-22
Subminor Civil Division . . . . .	A-13
Town (see County Subdivision; see Place) . . . . .	A-17
Township (see County Subdivision) . . . . .	A-17
Tract (see Census Tract) . . . . .	A-12
Tribal Block Group (see Block Group) . . . . .	A-24
Tribal Census Tract (see Census Tract) . . . . .	A-24
Tribal Designated Statistical Area (TDSA) (see American Indian, Alaska Native, and Native Hawaiian Area) . . . . .	A-9
Trust Land (see American Indian, Alaska Native, and Native Hawaiian Area) . . . . .	A-5
United States . . . . .	A-25
U.S. Minor Outlying Islands (see Island Areas of the United States) . . . . .	A-20
U.S. Virgin Islands (see Island Areas of the United States) . . . . .	A-20
Unorganized Territory (see County Subdivision) . . . . .	A-18
Urban (see Urban and Rural) . . . . .	A-25
Urban and Rural . . . . .	A-25
Urban Cluster (UC) (see Urban and Rural) . . . . .	A-25
Urban Growth Area (UGA) . . . . .	A-26
Urbanized Area (UA) (see Urban and Rural) . . . . .	A-25
Village (see Place) . . . . .	A-21
Voting District . . . . .	A-26
Water Area (see Area Measurement) . . . . .	A-9
ZIP Code (see ZIP Code Tabulation Area) . . . . .	A-26
ZIP Code Tabulation Area (ZCTA) . . . . .	A-26
Zona Urbana (see Puerto Rico) . . . . .	A-22

## INTRODUCTION

This document provides definitions of geographic terms and concepts as well as a description of the different methods used to present information for geographic entities in U.S. Census Bureau data products. This document contains definitions for all geographic area terms and concepts recognized by the Census Bureau and that may appear in any Census Bureau product presenting demographic and housing data (geographic terms and concepts unique to the economic census and other specialized surveys and censuses are not included in this document). **The inclusion of a particular term or concept in this**

**document does not imply that data for that geographic entity or attribute appear in each data product.** For instance, data for tribal census tracts and tribal block groups will appear only in products providing data according to the American Indian Nation-based geographic hierarchy (see Figure A-2). As another example, because urban areas are defined on the basis of decennial census population counts, data for urban areas do not appear in initial decennial census data products. In addition, the description of both the hierarchical and inventory approaches to presenting data for geographic entities does not imply that both formats are used in each data product.

## **GEOGRAPHIC PRESENTATION OF DATA**

In Census Bureau data products, geographic entities usually are presented in a hierarchical arrangement or as an inventory listing.

### **Hierarchical Presentation**

A hierarchical geographic presentation shows the geographic entities in a superior/subordinate structure. This structure is derived from the legal, administrative, or areal relationships of the entities. The hierarchical structure is depicted in report tables by means of indentation. For computer-readable media, the hierarchy is shown in the descriptive name applied to a summary level, with the hierarchy in order separated by hyphens. An example of hierarchical presentation is the census geographic hierarchy consisting of census block, within block group, within census tract, within place, within county subdivision, within county, within state. Graphically, this is shown as:

State  
County  
County subdivision  
Place (or part)  
Census tract (or part)  
Block group (or part)  
Block

Figure A-1, which is a diagram of the geographic hierarchy, presents this information as a series of nesting relationships. For example, a line joining the lower-level entity place and the higher-level entity state means that a place cannot cross a state boundary; a line linking census tract and county means that a census tract cannot cross a county line; and so forth. There is no implied hierarchy between different line tracks; for example, census tract nests within county, but it may cross a county subdivision boundary even though county subdivision also nests within county.

### **Inventory Presentation**

An inventory presentation of geographic entities is one in which all entities of the same type are shown in alphabetical, code, or geographic sequence, without reference to their hierarchical relationships. Generally, an inventory presentation shows totals for entities that may be split in a hierarchical presentation, such as place, census tract, or block group. An example of a series of inventory presentations is state, followed by all the counties in that state, followed by all the places in that state. Graphically, this is shown as:

State  
County A  
County B  
County C  
Place X  
Place Y  
Place Z

---

## **Nation-Based Hierarchies**

Exceptions to the standard hierarchical presentation occur for entities that do not necessarily nest within states, most notably American Indian, Alaska Native, and Native Hawaiian areas and core based statistical areas.

### *American Indian, Alaska Native, and Native Hawaiian Area (AIANNHA) Hierarchy*

Because federally recognized American Indian areas can cross state lines, a separate American Indian, Alaska Native, and Native Hawaiian area (AIANNHA) hierarchy exists for these areas. For instance, the following American Indian entities can cross state lines: federally recognized American Indian reservations and/or off-reservation trust lands, tribal subdivisions, tribal designated statistical areas, tribal census tracts, and tribal block groups. National summary data for American Indian reservations or statistical areas may be presented as an alphabetical listing of names followed by the state portions of each area. Also, a tribal census tract or tribal block group may be located in more than one state or county. Data for tribal census tracts and tribal block groups are presented only in Census Bureau products utilizing the AIANNHA hierarchy and are not present in products utilizing the standard census geographic hierarchy.

The diagram in Figure A-2 shows geographic relationships among geographic entities in the AIANNHA hierarchy. It does not show the geographic levels county, county subdivision, and place, among others, because AIANNHAs do not necessarily nest within them.

## **DEFINITIONS OF GEOGRAPHIC ENTITIES, TERMS, AND CONCEPTS**

The definitions below are for geographic entities and concepts that the Census Bureau includes in its standard data products. Not all entities, terms, and concepts are shown in any one data product.

### **AMERICAN INDIAN, ALASKA NATIVE, AND NATIVE HAWAIIAN AREA**

There are both legal and statistical American Indian, Alaska Native, and Native Hawaiian areas (AIANNHAs) for which the Census Bureau provides data. The legal entities consist of federally recognized American Indian reservations and off-reservation trust land areas, the tribal subdivisions that can divide these entities, state-recognized American Indian reservations, Alaska Native regional corporations, and Hawaiian home lands. The statistical entities are Alaska Native village statistical areas, Oklahoma tribal statistical areas, tribal designated statistical areas, and state designated tribal statistical areas. Statistical tribal subdivisions can exist within Oklahoma tribal statistical areas. In all cases, these areas are mutually exclusive in that no AIANNHA can overlap another tribal entity, except for tribal subdivisions, which by definition subdivide some American Indian entities, and Alaska Native village statistical areas, which exist within Alaska Native regional corporations. In cases where more than one tribe claims jurisdiction over an area, the Census Bureau creates a joint-use area as a separate entity to define this area of dual claims. The following provides more detail about each of the various AIANNHAs.

#### **Legal Entities**

*Alaska Native regional corporations (ANRCs)* were created pursuant to the Alaska Native Claims Settlement Act (ANCSA) (Pub. L. 92-203, 85 Stat. 688 [1971]; 43 U.S.C. 1602 et seq. [2000]), enacted in 1971 as a "Regional Corporation" and organized under the laws of the state of Alaska to conduct both the for-profit and non-profit affairs of Alaska Natives within a defined region of Alaska. For the Census Bureau, ANRCs are considered legal geographic entities. Twelve ANRCs cover the entire state of Alaska except for the area within the Annette Island Reserve (a federally recognized American Indian reservation under the governmental authority of the Metlakatla Indian Community). A thirteenth ANRC represents Alaska Natives who do not live in Alaska and do not identify with any of the twelve corporations. The Census Bureau does not provide data for this thirteenth ANRC because it has no defined geographic extent and thus, it does not appear in the TIGER/Line® shapefiles. The Census Bureau offers representatives of the 12 nonprofit ANRCs in Alaska the opportunity to review and update the ANRC boundaries before each decennial census.

Each ANRC is assigned a five-digit numeric Federal Information Processing Series (FIPS) code and an eight-digit National Standard (ANSI) code.

*American Indian reservations—Federal (federal AIRs)* are areas that have been set aside by the United States for the use of tribes, the exterior boundaries of which are more particularly defined in the final tribal treaties, agreements, executive orders, federal statutes, secretarial orders, or judicial determinations. The Bureau of Indian Affairs maintains a list of all federally recognized tribal governments and makes final determination of the inventory of federal AIRs. The Census Bureau recognizes federal reservations (and associated off-reservation trust lands) as territory over which American Indian tribes have primary governmental authority. American Indian reservations can be legally described as colonies, communities, Indian colonies, Indian communities, Indian rancherías, Indian reservations, Indian villages, pueblos, rancherías, ranches, reservations, reserves, settlements, or villages. The Census Bureau contacts representatives of American Indian tribal governments to identify the boundaries for federal reservations through its annual Boundary and Annexation Survey. Federal reservations may cross state and all other area boundaries.

Each federal AIR is assigned a four-digit census code ranging from 0001 through 4799 in alphabetical order of AIR names nationwide. This nation-based census code is the primary unique identifier for the AIR. Each federal AIR also is assigned a five-digit Federal Information Processing Series (FIPS) code and an eight-digit National Standard (ANSI) code. Because FIPS codes are assigned in alphabetical sequence within each state, the FIPS code will be different in each state for reservations that include territory in more than one state.

*American Indian reservations—State (state AIRs)* are reservations established by some state governments for tribes recognized by the state. A governor-appointed state liaison provides the names and boundaries for state-recognized American Indian reservations to the Census Bureau. State reservations must be defined within a single state but may cross county and other types of boundaries. Each state AIR is assigned a four-digit census code ranging from 9000 through 9499. Each state AIR also is assigned a five-digit Federal Information Processing Series (FIPS) code and an eight-digit National Standard (ANSI) code. To further identify and differentiate state-recognized American Indian areas from those that are federally recognized, the text "(state)" is appended to the AIR name.

*American Indian tribal subdivisions*, described as additions, administrative areas, areas, chapters, county districts, communities, districts, or segments, are legal administrative subdivisions of federally recognized American Indian reservations and off-reservation trust lands or are statistical subdivisions of Oklahoma tribal statistical areas (OTSAs). These entities are internal units of self-government or administration that serve social, cultural, and/or economic purposes for the American Indians on the reservations, off-reservation trust lands, or OTSAs. The Census Bureau obtains the boundary and name information for tribal subdivisions from tribal governments. Each American Indian tribal subdivision is assigned a three-digit census code that is alphabetically in order and unique within each American Indian area, a five-digit Federal Information Processing Series (FIPS) code assigned alphabetically within state, and an eight-digit National Standard (ANSI) code. Because FIPS codes are assigned in alphabetical sequence within each state, the FIPS code will be different in each state for tribal subdivisions that include territory in more than one state. All the summary levels that include tribal subdivisions in the presentation hierarchy will only have records for the 24 American Indian areas and two OTSAs that actually have tribal subdivisions. The list of areas and four-digit census codes is:

---

*Code American Indian area*

0335	Bois Forte Reservation, MN
0605	Cheyenne River Reservation and Off-Reservation Trust Land, SD
0855	Crow Creek Reservation, SD
0990	Eastern Cherokee Reservation, NC
1110	Flathead Reservation, MT
1150	Fort Belknap Reservation and Off-Reservation Trust Land, MT
1160	Fort Berthold Reservation, ND
1250	Fort Peck Indian Reservation and Off-Reservation Trust Land, MT
1310	Gila River Indian Reservation, AZ
1505	Hopi Reservation and Off-Reservation Trust Land, AZ
1830	Lac Vieux Desert Reservation, MI
1860	Lake Traverse Reservation and Off-Reservation Trust Land, ND-SD
2175	Menominee Reservation, WI
2430	Navajo Nation Reservation and Off-Reservation Trust Land, AZ-NM-UT
2490	Northern Cheyenne Indian Reservation and Off-Reservation Trust Land, MT
2810	Pine Ridge Reservation, SD-NE
3100	Red Lake Reservation, MN
3235	Rosebud Indian Reservation and Off-Reservation Trust Land, SD
3340	Salt River Reservation, AZ
3680	Shakopee Mdewakanton Sioux Community, MN
3935	Spirit Lake Reservation, ND
3970	Standing Rock Reservation, SD-ND
4200	Tohono O'odham Nation Reservation and Off-Reservation Trust Land, AZ
4290	Tulalip Reservation and Off-Reservation Trust Land, WA
5550	Cherokee OTSA, OK
5590	Choctaw OTSA, OK

*Hawaiian home lands (HHLs)* are areas held in trust for Native Hawaiians by the state of Hawaii, pursuant to the Hawaiian Homes Commission Act of 1920, as amended. The Census Bureau obtains the names and boundaries for HHLs from state officials. The names of the home lands are based on the traditional ahupua'a names of the Crown and government lands of the Kingdom of Hawaii from which the lands were designated or from the local name for an area. Being lands held in trust, HHLs are treated as equivalent to off-reservation trust land areas with the American Indian Trust Land/Hawaiian Home Land Indicator coded as "T." Each HHL is assigned a national four-digit census code ranging from 5000 through 5499 based on the alphabetical sequence of each HHL name, a five-digit Federal Information Processing Series (FIPS) code in alphabetical order within the state of Hawaii, and an eight-digit National Standard (ANSI) code.

*Joint-use areas*, as applied to any American Indian area by the Census Bureau, means an area that is administered jointly and/or claimed by two or more American Indian tribes. The Census Bureau designates legal joint-use areas as unique geographic entities equivalent to a reservation for the purpose of presenting statistical data. Each is assigned a national four-digit census code ranging from 4800 through 4999 based on the alphabetical sequence of each joint-use area name, a five-digit Federal Information Processing Series (FIPS) code in alphabetical order within state, and an eight-digit National Standard (ANSI) code. No joint-use areas exist in multiple states.

*Off-reservation trust lands* are areas for which the United States holds title in trust for the benefit of a tribe (tribal trust land) or for an individual American Indian (individual trust land). Trust lands can be alienated or encumbered only by the owner with the approval of the Secretary of the Interior or his/her authorized representative. Trust lands may be located on or off a reservation; however, the Census Bureau tabulates data only for off-reservation trust lands with the off-reservation trust lands always associated with a specific federally recognized reservation and/or tribal government. As for federally recognized reservations, the Census Bureau obtains the boundaries of off-reservation trust lands from American Indian

tribal governments through its annual Boundary and Annexation Survey. The Census Bureau recognizes and tabulates data for reservations and off-reservation trust lands because American Indian tribes have primary governmental authority over these lands. The Census Bureau does not identify fee land (or land in fee simple status) or restricted fee lands as specific geographic areas.

Off-reservation trust lands are assigned a four-digit census code, a five-digit Federal Information Processing Series (FIPS) code, and an eight-digit National Standard (ANSI) code that is the same as that for the reservation with which they are associated. Trust lands associated with tribes that do not have a reservation are assigned unique codes. The census code is assigned by tribal name within the range 0001 through 4799, interspersed alphabetically among the reservation names. Because FIPS codes are assigned in alphabetical sequence within each state, the FIPS code will be different in each state for off-reservation trust lands that include territory in more than one state. In decennial census data tabulations, the American Indian Trust Land/Hawaiian Home Land Indicator uniquely identifies off-reservation trust lands, as well as reservation or statistical area only portions, Hawaiian home lands, and records that consist of the combination of reservation and off-reservation trust land territory.

### **Statistical Entities**

*Alaska Native village statistical areas (ANVSAs)* represent the more densely settled portion of Alaska Native villages (ANVs). The ANVs constitute associations, bands, clans, communities, groups, tribes, or villages recognized pursuant to the Alaska Native Claims Settlement Act of 1971 (Public Law 92-203). Because ANVs do not have boundaries that are easy to locate, the Census Bureau does not delimit ANVs. Instead, the Census Bureau presents statistical data for ANVSAs that represent the settled portion of ANVs. In addition, each ANVSA should include only an area where Alaska Natives, especially members of the defining ANV, represent a substantial proportion of the population during at least one season of the year. ANVSAs are delineated or reviewed by officials of the ANV or, if no ANV official chose to participate in the delineation process, officials of the Alaska Native Regional Corporation (ANRC) in which the ANV is located. An ANVSA may not overlap the boundary of another ANVSA or an American Indian reservation. Each ANVSA is alphabetically assigned a national four-digit census code ranging from 6000 through 7999, an alphabetically assigned state-based five-digit Federal Information Processing Series (FIPS) code, and an eight-digit National Standard (ANSI) code.

*Oklahoma tribal statistical areas (OTSAs)* are statistical entities identified and delineated by the Census Bureau in consultation with federally recognized American Indian tribes that had a former reservation in Oklahoma. The boundary of an OTSA will be that of the former reservation in Oklahoma, except where modified by agreements with neighboring tribes for statistical data presentation purposes. Each OTSA is alphabetically assigned a national four-digit census code ranging from 5500 through 5899, an alphabetically assigned state-based five-digit Federal Information Processing Series (FIPS) code, and an eight-digit National Standard (ANSI) code. Tribal subdivisions are allowed within OTSAs and exist for the 2010 Census in the Cherokee and Choctaw OTSAs.

*Oklahoma tribal statistical area (OTSA) Joint-Use Areas*, as applied to OTSAs by the Census Bureau, means an area that is administered jointly and/or claimed by two or more American Indian tribes that have a delineated OTSA. The Census Bureau designates statistical joint-use areas as unique geographic entities for the purpose of presenting statistical data. Only Oklahoma tribal statistical areas have statistical joint-use areas. Each Oklahoma tribal joint-use area is alphabetically assigned a national four-digit census code ranging from 5900 through 5999, an alphabetically assigned state-based five-digit Federal Information Processing Series (FIPS) code, and an eight-digit National Standard (ANSI) code.

*State designated tribal statistical areas (SDTSAs—referred to as State Designated American Indian Statistical Areas for Census 2000)* are statistical entities for state-recognized American Indian tribes that do not have a state-recognized land base (reservation). SDTSAs are identified and delineated for the Census Bureau by a state liaison identified by the governor's office in each state. SDTSAs generally encompass a compact and contiguous area that contains a concentration of people who identify with a

state-recognized American Indian tribe and in which there is structured or organized tribal activity. An SDTSA may not be located in more than one state and it may not include area within any other American Indian, Alaska Native, or Native Hawaiian area. Each SDTSA is alphabetically assigned a four-digit census code ranging from 9500 through 9998, an alphabetically assigned state-based five-digit Federal Information Processing Series (FIPS) code, and an eight-digit National Standard (ANSI) code.

*Tribal designated statistical areas (TDSAs)* are statistical entities identified and delineated for the Census Bureau by federally recognized American Indian tribes that do not currently have a federally recognized land base (reservation or off-reservation trust land). A TDSA generally encompasses a compact and contiguous area that contains a concentration of individuals who identify with a federally recognized American Indian tribe and in which there is structured or organized tribal activity. A TDSA may be located in more than one state (although none do for 2010), but it may not include area within any other American Indian, Alaska Native, or Native Hawaiian area. Each TDSA is alphabetically assigned a four-digit census code ranging from 8000 through 8999, an alphabetically assigned state-based five-digit Federal Information Processing Series (FIPS) code, and an eight-digit National Standard (ANSI) code.

**American Indian, Alaska Native, and Native Hawaiian Area (AIANNHA) Codes**—AIANNHAs are represented in Census Bureau products using a national four-character numeric census code field and a single alphabetic character American Indian trust land/Hawaiian home land indicator field. The census codes are assigned in alphabetical order in assigned ranges by AIANNHA type nationwide, except that joint-use areas appear at the end of the code range. Off-reservation trust lands are assigned the same code as the reservation with which they are associated. Trust lands associated with tribes that do not have a reservation are assigned codes based on tribal name. Federal Information Processing Series (FIPS) codes for all AIANNHAs range from 00001 through 89999, without differentiation among the many types of areas.

The type of AIANNHA can be identified either by the census code or by the FIPS class code. The range of census codes allocated to each AIANNHA and the valid FIPS class code(s) associated with each are as follows:

AIANNHA type	Census code range	Valid FIPS class code(s)*
Federal American Indian reservation (AIR)/off-reservation trust land . . . . .	0001 to 4799	D1, D2, D3, D5, D8
Joint-use federal AIR . . . . .	4800 to 4999	D0
Hawaiian home land . . . . .	5000 to 5499	F1
Oklahoma tribal statistical area (OTSA) . . . . .	5500 to 5899	D6
Joint-use OTSA . . . . .	5900 to 5999	D0
Alaska Native village statistical area (ANVSA) . . . . .	6000 to 7999	E1
Tribal designated statistical area (TDSA) . . . . .	8000 to 8999	D6
State AIR . . . . .	9000 to 9499	D4
State designated tribal statistical area (SDTSA) . . . . .	9500 to 9998	D9
AIANNHA type	American Indian, Alaska Native, Native Hawaiian area indicator	
Hawaiian home land . . . . .	T	
American Indian reservation including associated off-reservation trust land . . . . .	M	
American Indian reservation or statistical entity only . . . . .	R	
Off-reservation trust land only . . . . .	T	

\* Refer to the Data Dictionary for specific value descriptions.

## AREA MEASUREMENT

Area measurement data provide the size, in square units (metric and nonmetric) of geographic entities for which the Census Bureau tabulates and disseminates data. Area is calculated from the specific boundary



recorded for each entity in the Census Bureau's geographic database (see "MAF/TIGER Database"). The Census Bureau provides area measurement data for both land area and water area. The water area figures include inland, coastal, Great Lakes, and territorial sea water. Inland water consists of any lake, reservoir, pond, or similar body of water that is recorded in the Census Bureau's geographic database. It also includes any river, creek, canal, stream, or similar feature that is recorded in that database as a two-dimensional feature (rather than as a single line). The portions of the oceans and related large embayments (such as Chesapeake Bay and Puget Sound), the Gulf of Mexico, and the Caribbean Sea that belong to the United States and its territories are classified as coastal and territorial waters; the Great Lakes are treated as a separate water entity. Rivers and bays that empty into these bodies of water are treated as inland water from the point beyond which they are narrower than 1 nautical mile across. Identification of land and inland, coastal, territorial, and Great Lakes waters is for data presentation purposes only and does not necessarily reflect their legal definitions.

Land and water area measurements may disagree with the information displayed on Census Bureau maps and in the MAF/TIGER database because, for area measurement purposes, hydrologic features identified as intermittent water, glacier, or swamp are reported as land area. The water area measurement reported for some geographic entities includes water that is not included in any lower-level geographic entity. Therefore, because water is contained only in a higher-level geographic entity, summing the water measurements for all the component lower-level geographic entities will not yield the water area of that higher-level entity. This occurs, for example, where water is associated with a county but is not within the legal boundary of any county subdivision. The accuracy of any area measurement data is limited by the accuracy inherent in 1) the location and shape of the various boundary information in the MAF/TIGER database, 2) the identification, and classification of water bodies coupled with the location and shapes of the shorelines of water bodies in that database, and 3) rounding affecting the last digit in all operations that compute and/or sum the area measurements.

## **BLOCK**

**Blocks (Census Blocks)** are statistical areas bounded by visible features, such as streets, roads, streams, and railroad tracks, and by nonvisible boundaries, such as selected property lines and city, township, school district, and county limits and short line-of-sight extensions of streets and roads. Generally, census blocks are small in area; for example, a block in a city bounded on all sides by streets. Census blocks in suburban and rural areas may be large, irregular, and bounded by a variety of features, such as roads, streams, and transmission lines. In remote areas, census blocks may encompass hundreds of square miles. Census blocks cover the entire territory of the United States, Puerto Rico, and the Island Areas. Census blocks nest within all other tabulated census geographic entities and are the basis for all tabulated data.

**Census Block Numbers**—Census blocks are numbered uniquely with a four-digit census block number from 0000 to 9999 within census tract, which nest within state and county. The first digit of the census block number identifies the block group. Block numbers beginning with a zero (in Block Group 0) are only associated with water-only areas.

## **BLOCK GROUP**

**Block Groups (BGs)** are statistical divisions of census tracts, are generally defined to contain between 600 and 3,000 people, and are used to present data and control block numbering. A block group consists of clusters of blocks within the same census tract that have the same first digit of their four-digit census block number. For example, blocks 3001, 3002, 3003, . . . , 3999 in census tract 1210.02 belong to BG 3 in that census tract. Most BGs were delineated by local participants in the Census Bureau's Participant Statistical Areas Program. The Census Bureau delineated BGs only where a local or tribal government declined to participate, and a regional organization or State Data Center was not available to participate.

A BG usually covers a contiguous area. Each census tract contains at least one BG, and BGs are uniquely numbered within the census tract. Within the standard census geographic hierarchy, BGs never cross state, county, or census tract boundaries but may cross the boundaries of any other geographic entity. Tribal

---

census tracts and tribal BGs are separate and unique geographic areas defined within federally recognized American Indian reservations and can cross state and county boundaries (see "Tribal Census Tract" and "Tribal Block Group"). The tribal census tracts and tribal block groups may be completely different from the census tracts and block groups defined by state and county.

**Block Group Codes**—BGs have a valid code range of 0 through 9. BGs beginning with a zero only contain water area and are generally in coastal and Great Lakes water and territorial seas, but also in larger inland water bodies. For the 2010 Census, a block group 0 for the water portion can be delineated in any census tract and not just those census tracts also defined to only include water area. This is a change from Census 2000, when block groups coded 0 only existed in census tracts with a code of 0. To differentiate between county-based block groups and tribal block groups, the codes for tribal block groups use an alphabetic character (see "Tribal Block Group").

### **BOUNDARY CHANGES**

Many of the legal and statistical entities for which the Census Bureau tabulates decennial census data have had boundary changes between Census 2000 and the 2010 Census; that is, between January 1, 2000, and January 1, 2010. Boundary changes to legal entities result from:

1. Annexations to or detachments from legally established governmental units.
2. Mergers or consolidations of two or more governmental units.
3. Establishment of new governmental units.
4. Disincorporations or disorganizations of existing governmental units.
5. Changes in treaties or executive orders and governmental action placing additional lands in trust.
6. Decisions by federal, state, and local courts.
7. Redistricting for congressional districts and state legislative districts.
8. Ancillary changes to legal or statistical areas as a result of annexations and detachments; for example, reduction of territory for a census designated place as the result of an annexation by an adjacent incorporated place.
9. Changes to correct errors or more accurately place boundaries relative to visible features.
10. Changes to statistical areas as the result of concept or criteria changes.

All legal boundaries used for the 2010 Census are those reported to the Census Bureau to be in effect as of January 1, 2010. The statistical area boundaries also reflect a January 1, 2010, date for delineation. The legal boundaries are collected through various surveys and programs: the Boundary and Annexation Survey, Redistricting Data Program, and the School District Review Program. There is a Geographic Change User Note Indicator in data files that identifies entities for which there have been changes to boundaries or data attributes (for example, legal/statistical area description or code) between the two censuses.

Statistical entity boundaries generally are reviewed by local, state, or tribal governments and can have changes to adjust boundaries to visible features to better define the geographic area each encompasses or to account for shifts and changes in the population distribution within an area. Where statistical areas have a relationship to legal area boundaries, complementary updates occur; for example, removing territory from a census designated place if annexed to an incorporated place or contracting a tribal designated statistical area if the area is added to an American Indian reservation.

The historical counts shown for states, counties, county subdivisions, places, American Indian, Alaska Native, and Native Hawaiian areas, and other areas are not updated for boundary changes and thus, reflect the population and housing units in each entity as delineated at the time of each decennial census.

## CENSUS DIVISION

**Census Divisions** are groupings of states and the District of Columbia that are subdivisions of the four census regions (see "Census Region"). There are nine census divisions, and each is identified by a single-digit census code. Puerto Rico and the Island Areas are not part of any census region or census division. For a list of all census regions, census divisions, and their constituent states, see Figure A-3.

## CENSUS REGION

**Census Regions** are groupings of states and the District of Columbia that subdivide the United States for the presentation of census data. There are four census regions—Northeast, Midwest, South, and West. Each of the four census regions is divided into two or more census divisions (see "Census Division"). Each census region is identified by a single-digit census code. Puerto Rico and the Island Areas are not part of any census region or census division. For a list of all census regions, census divisions, and their constituent states, see Figure A-3.

## CENSUS TRACT

**Census Tracts** are small, relatively permanent statistical subdivisions of a county or equivalent entity that are updated by local participants prior to each decennial census as part of the Census Bureau's Participant Statistical Areas Program. The Census Bureau delineates census tracts in situations where no local participant existed or where state, local, or tribal governments declined to participate. The primary purpose of census tracts is to provide a stable set of geographic units for the presentation of statistical data.

Census tracts generally have a population size between 1,200 and 8,000 people, with an optimum size of 4,000 people. A census tract usually covers a contiguous area; however, the spatial size of census tracts varies widely depending on the density of settlement. Census tract boundaries are delineated with the intention of being maintained over a long time so that statistical comparisons can be made from census to census. Census tracts occasionally are split due to population growth or merged as a result of substantial population decline.

Census tract boundaries generally follow visible and identifiable features. They may follow nonvisible legal boundaries, such as minor civil division (MCD) or incorporated place boundaries in some states and situations, to allow for census-tract-to-governmental-unit relationships where the governmental boundaries tend to remain unchanged between censuses. State and county boundaries always are census tract boundaries in the standard census geographic hierarchy. Tribal census tracts are a unique geographic entity defined within federally recognized American Indian reservations and off-reservation trust lands and can cross state and county boundaries. Tribal census tracts may be completely different from the census tracts and block groups defined by state and county (see "Tribal Census Tract").

**Census Tract Codes and Numbers**—Census tracts are identified by an up to four-digit integer number and may have an optional two-digit suffix; for example 1457.02 or 23. The census tract codes consist of six digits with an implied decimal between the fourth and fifth digit corresponding to the basic census tract number but with leading zeroes and trailing zeroes for census tracts without a suffix. The tract number examples above would have codes of 145702 and 002300, respectively.

Some ranges of census tract numbers in the 2010 Census are used to identify distinctive types of census tracts. The code range in the 9400s is used for those census tracts with a majority of population, housing, or land area associated with an American Indian area and matches the numbering used in Census 2000. The code range in the 9800s is new for 2010 and is used to specifically identify special land-use census tracts; that is, census tracts defined to encompass a large area with little or no residential population with special characteristics, such as large parks or employment areas. The range of census tracts in the 9900s represents census tracts delineated specifically to cover large bodies of water. This is different from Census 2000 when water-only census tracts were assigned codes of all zeroes (000000); 000000 is no longer used as a census tract code for the 2010 Census.

---

The Census Bureau uses suffixes to help identify census tract changes for comparison purposes. Census tract suffixes may range from .01 to .98. As part of local review of existing census tracts before each census, some census tracts may have grown enough in population size to qualify as more than one census tract. When a census tract is split, the split parts usually retain the basic number but receive different suffixes. For example, if census tract 14 is split, the new tract numbers would be 14.01 and 14.02. In a few counties, local participants request major changes to, and renumbering of, the census tracts; however, this is generally discouraged. Changes to individual census tract boundaries usually do not result in census tract numbering changes.

**Tribal Census Tracts in American Indian Areas**—The Census Bureau introduced the concept of tribal census tracts for the first time for Census 2000. Tribal census tracts for that census consisted of the standard county-based census tracts tabulated within American Indian areas, thus allowing for the tracts to ignore state and county boundaries for tabulation. The Census Bureau assigned the 9400 range of numbers to identify specific tribal census tracts; however, not all tribal census tracts used this numbering scheme. For the 2010 Census, tribal census tracts no longer are tied to or numbered in the same way as the county-based census tracts (see "Tribal Census Tract").

## **CODES FOR GEOGRAPHIC ENTITIES**

The Census Bureau and other federal agencies assign codes to geographic entities to facilitate the organization, presentation, and exchange of statistical data and other information. Geographic entity codes allow for the unambiguous identification of individual entities, generally within a specific, higher-level geographic entity (for example, county codes are assigned uniquely within each state). For geographic entities that have names (such as states, counties, places, county subdivisions, urban areas, and metropolitan and micropolitan statistical areas), codes generally are assigned alphabetically based on name.

Census Bureau data products contain several types of geographic entity codes: Federal Information Processing Series (FIPS), American National Standards Institute (ANSI), and Census Bureau codes.

*Federal Information Processing Series (FIPS)*—These are codes formerly known as Federal Information Processing Standards codes, until the National Institute of Standards and Technology (NIST) announced its decision in 2005 to remove geographic entity codes from its oversight. The Census Bureau continues to maintain and issue codes for geographic entities covered under FIPS oversight, albeit with a revised meaning for the FIPS acronym. Geographic entities covered under FIPS include states, counties, congressional districts, core based statistical areas, places, county subdivisions, subminor civil divisions, consolidated cities, and all types of American Indian, Alaska Native, and Native Hawaiian areas. FIPS codes are assigned alphabetically according to the name of the geographic entity and may change to maintain alphabetic sort when new entities are created or names change. FIPS codes for specific geographic entity types are usually unique within the next highest level of geographic entity with which a nesting relationship exists. For example, FIPS state, congressional district, and core based statistical area codes are unique within nation; FIPS county, place, county subdivision, and subminor civil division codes are unique within state. The codes for American Indian, Alaska Native, and Native Hawaiian areas also are unique within state; those areas in multiple states will have different codes for each state.

*American National Standards Institute (ANSI)*—With the removal of geographic entities from Federal Information Processing Standards oversight, the Census Bureau and other federal agencies have sought American National Standards Institute (ANSI) oversight authority for geographic entity codes. These codes are referred to as "National Standard" codes in some Census Bureau products. Geographic entities covered under ANSI include states, counties, congressional districts, core based statistical areas and related statistical areas, places, county subdivisions, consolidated cities, subminor civil divisions, and all types of American Indian, Alaska Native, and Native Hawaiian areas—Alaska Native regional corporations, Alaska Native village statistical areas, American Indian reservation and off-reservation trust lands, American Indian tribal subdivisions, Hawaiian home lands, Oklahoma tribal statistical areas, state designated tribal statistical areas, and tribal designated statistical areas.

*Relationship between FIPS and ANSI codes*—Geographic entities for which NIST formerly provided Federal Information Processing Standards oversight will continue to be referred to as FIPS (Federal Information Processing Series) codes in some Census Bureau data products, despite the Census Bureau having sought ANSI oversight authority. These geographic entities include states, counties, congressional districts, and core based statistical areas and related statistical areas. The Census Bureau continues to maintain and issue codes for these entities following the same structure and without change to existing codes, except when necessary to maintain alphabetic sorting based on names of entities. The Census Bureau also continues to maintain and issue five-digit FIPS codes (formerly FIPS 55) for places, county subdivisions, consolidated cities, subminor civil divisions, Alaska Native Regional Corporations, and all types of American Indian, Alaska Native, and Native Hawaiian areas but is not seeking ANSI oversight authority for these entity codes. The U.S. Geological Survey has ANSI oversight authority for its Geographic Names Information System identifier (GNIS ID), which has been adopted as a National Standard (NS) code for states, counties, places, county subdivisions, subminor civil divisions, consolidated cities, Alaska Native Regional Corporations, and all types of American Indian, Alaska Native, and Native Hawaiian areas. The Census Bureau will include the GNIS ID for these entities in its data products, portrayed as an eight-digit character numeric code and identified as “ANSI.” NS codes (GNIS IDs) will not sort geographic entities in alphabetical order based on name or title, as is the case with FIPS codes.

*Census Bureau codes*—The Census Bureau assigns and issues codes for a number of geographic entities for which FIPS or ANSI codes are not available, and sometimes in addition to FIPS and ANSI codes. Geographic entities for which census codes are assigned and issued in Census Bureau data products include regions, divisions, census tracts, block groups, census blocks, urban areas, and all types of American Indian, Alaska Native, and Native Hawaiian areas. Some codes—voting district, state legislative district, and school district—use standards established by the states—or for school districts, the U.S. Department of Education.

## **CONGRESSIONAL DISTRICT**

**Congressional Districts** are the 435 areas from which people are elected to the U.S. House of Representatives. After the apportionment of congressional seats among the states based on decennial census population counts, each state with multiple seats is responsible for establishing congressional districts for the purpose of electing representatives. Each congressional district is to be as equal in population to all other congressional districts in a state as practicable. For the District of Columbia, Puerto Rico, and each Island Area, a separate code is used to identify the entire areas of these state-equivalent entities as having a single nonvoting delegate.

**Congressional District Codes**—Congressional districts are identified by a two-character numeric Federal Information Processing Series (FIPS) code numbered uniquely within state. The District of Columbia, Puerto Rico, and the Island Areas have code 98 assigned identifying their nonvoting delegate status with respect to representation in Congress:

- 01 to 53—Congressional district codes
- 00—At large (single district for state)
- 98—Nonvoting delegate

## **CONSOLIDATED CITY**

**Consolidated City**—A consolidated government is a unit of local government for which the functions of an incorporated place and its county or minor civil division (MCD) have merged. This action results in both the primary incorporated place and the county or MCD continuing to exist as legal entities, even though the county or MCD performs few or no governmental functions and has few or no elected officials. Where this occurs—and where one or more other incorporated places in the county or MCD continue to function as separate governments, even though they have been included in the consolidated government—the primary incorporated place is referred to as a consolidated city. The Census Bureau classifies the

---

separately incorporated places within the consolidated city as place entities and creates a separate place (balance) record for the portion of the consolidated city not within any other place.

**Consolidated City (Balance) Portions** refer to the areas of a consolidated city not included in another separately incorporated place. For example, Butte-Silver Bow, MT, is a consolidated city (former Butte city and Silver Bow County) that includes the separately incorporated municipality of Walkerville city. The area of the consolidated city that is not in Walkerville city is assigned to Butte-Silver Bow (balance). The name always includes the "(balance)" identifier (see "Place").

## **CORE BASED STATISTICAL AREAS AND RELATED STATISTICAL AREAS**

**Core Based Statistical Areas (CBSAs)** consist of the county or counties or equivalent entities associated with at least one core (urbanized area or urban cluster) of at least 10,000 population, plus adjacent counties having a high degree of social and economic integration with the core as measured through commuting ties with the counties associated with the core. The general concept of a CBSA is that of a core area containing a substantial population nucleus, together with adjacent communities having a high degree of economic and social integration with that core. The term "core based statistical area" became effective in 2003 and refers collectively to metropolitan statistical areas and micropolitan statistical areas. The U.S. Office of Management and Budget (OMB) defines CBSAs to provide a nationally consistent set of geographic entities for the United States and Puerto Rico for use in tabulating and presenting statistical data. Current CBSAs are based on application of the 2000 standards (published in the *Federal Register* of December 27, 2000) with Census 2000 data. The first set of areas defined based on the 2000 standards were announced on June 6, 2003; subsequent updates have been made to the universe of CBSAs and related statistical areas. No CBSAs are defined in the Island Areas. Statistical areas related to CBSAs include metropolitan divisions, combined statistical areas (CSAs), New England city and town areas (NECTAs), NECTA divisions, and combined NECTAs.

**Combined New England City and Town Areas (Combined NECTAs)** consist of two or more adjacent New England city and town areas (NECTAs) that have substantial employment interchange. The NECTAs that combine to create a combined NECTA retain separate identities within the larger combined NECTA. Because combined NECTAs represent groupings of NECTAs, they should not be ranked or compared with individual NECTAs.

**Combined Statistical Areas (CSAs)** consist of two or more adjacent CBSAs that have substantial employment interchange. The CBSAs that combine to create a CSA retain separate identities within the larger CSA. Because CSAs represent groupings of metropolitan and/or micropolitan statistical areas, they should not be ranked or compared with individual metropolitan and micropolitan statistical areas.

**Metropolitan Divisions** are smaller groupings of counties or equivalent entities defined within a metropolitan statistical area containing a single core with a population of at least 2.5 million. Not all metropolitan statistical areas with urbanized areas of this size will contain metropolitan divisions. A metropolitan division consists of one or more main/secondary counties that represent an employment center or centers, plus adjacent counties associated with the main/secondary county or counties through commuting ties. Because metropolitan divisions represent subdivisions of larger metropolitan statistical areas, it is not appropriate to rank or compare metropolitan divisions with metropolitan and micropolitan statistical areas. It would be appropriate to rank and compare metropolitan divisions.

**Metropolitan Statistical Areas** are CBSAs associated with at least one urbanized area that has a population of at least 50,000. The metropolitan statistical area comprises the central county or counties or equivalent entities containing the core, plus adjacent outlying counties having a high degree of social and economic integration with the central county or counties as measured through commuting.

**Micropolitan Statistical Areas** are CBSAs associated with at least one urban cluster that has a population of at least 10,000 but less than 50,000. The micropolitan statistical area comprises the central county or counties or equivalent entities containing the core, plus adjacent outlying counties having a

high degree of social and economic integration with the central county or counties as measured through commuting.

**New England City and Town Areas (NECTAs)** are an alternative set of geographic entities, similar in concept to the county-based CBSAs defined nationwide, that OMB defines in New England based on county subdivisions—usually cities and towns. NECTAs are defined using the same criteria as county-based CBSAs, and, similar to CBSAs, NECTAs are categorized as metropolitan or micropolitan.

**New England City and Town Area (NECTA) Divisions** are smaller groupings of cities and towns defined within a NECTA containing a single core with a population of at least 2.5 million. A NECTA division consists of a main city or town that represents an employment center, plus adjacent cities and towns associated with the main city or town through commuting ties. Each NECTA division must contain a total population of 100,000 or more. Because NECTA divisions represent subdivisions of larger NECTAs, it is not appropriate to rank or compare NECTA divisions with NECTAs. It would be appropriate to rank and compare NECTA divisions.

**Principal Cities** of a CBSA (or NECTA) include the largest incorporated place with a population of at least 10,000 in the CBSA, or if no incorporated place of at least 10,000 population is present in the CBSA, the largest incorporated place or census designated place (CDP) in the CBSA. Principal cities also include any additional incorporated place or CDP with a population of at least 250,000 or in which 100,000 or more persons work; any additional incorporated place or CDP with a population of at least 50,000 and in which the number of jobs meets or exceeds the number of employed residents; and any additional incorporated place or CDP with a population of at least 10,000 but less than 50,000 and at least one-third the population size of the largest place and in which the number of jobs meets or exceeds the number of employed residents. Note that there are some places designated as principal cities of NECTAs that are not principal cities of a CBSA.

**Core Based Statistical Area Codes**—Metropolitan statistical areas, micropolitan statistical areas, NECTAs, metropolitan divisions, and NECTA divisions are identified using a five-digit numeric code that is assigned alphabetically based on title and is unique within the nation. The combined statistical area and combined NECTAs are identified using a three-digit numeric code, also assigned alphabetically based on title and unique within the nation. Codes, length, and ranges are:

CBSA entity	Length	Range*
Metropolitan statistical area . . . . .	Five digits	10000-49999
Micropolitan statistical area . . . . .	Five digits	10000-49999
Metropolitan division . . . . .	Five digits	10004-49994
New England city and town area (NECTA) . . . . .	Five digits	70000-79999
NECTA division . . . . .	Five digits	70004-79994
Combined statistical area . . . . .	Three digits	100-599
Combined NECTA . . . . .	Three digits	700-799

\* Metropolitan divisions and NECTA divisions are distinguished from metropolitan and micropolitan statistical areas and NECTAs by codes that end in "4." Metropolitan and micropolitan statistical areas and NECTAs cannot end in "4."

## COUNTY OR STATISTICALLY EQUIVALENT ENTITY

The primary legal divisions of most states are termed counties. In Louisiana, these divisions are known as parishes. In Alaska, which has no counties, the equivalent entities are the organized boroughs, city and boroughs, municipalities, and census areas; the latter of which are delineated cooperatively for statistical purposes by the state of Alaska and the Census Bureau. In four states (Maryland, Missouri, Nevada, and Virginia), there are one or more incorporated places that are independent of any county organization and thus constitute primary divisions of their states. These incorporated places are known as independent cities and are treated as equivalent entities for purposes of data presentation. The District of Columbia and Guam have no primary divisions, and each area is considered an equivalent entity for purposes of

data presentation. All of the counties in Connecticut and Rhode Island and nine counties in Massachusetts were dissolved as functioning governmental entities; however, the Census Bureau continues to present data for these historical entities in order to provide comparable geographic units at the county level of the geographic hierarchy for these states and represents them as nonfunctioning legal entities in data products. The Census Bureau treats the following entities as equivalents of counties for purposes of data presentation: municipios in Puerto Rico, districts and islands in American Samoa, municipalities in the Commonwealth of the Northern Mariana Islands, and islands in the U.S. Virgin Islands. Each county or statistically equivalent entity is assigned a three-character numeric Federal Information Processing Series (FIPS) code based on alphabetical sequence that is unique within state and an eight-digit National Standard feature identifier.

## COUNTY SUBDIVISION

**County Subdivisions** are the primary divisions of counties and equivalent entities. They include census county divisions, census subareas, minor civil divisions, and unorganized territories and can be classified as either legal or statistical. Each county subdivision is assigned a five-character numeric Federal Information Processing Series (FIPS) code based on alphabetical sequence within state and an eight-digit National Standard feature identifier.

### Legal Entities

*Minor civil divisions (MCDs)* are the primary governmental or administrative divisions of a county in many states (parishes in Louisiana) and the county equivalents in Puerto Rico and the Island Areas. MCDs in the United States, Puerto Rico, and the Island Areas represent many different kinds of legal entities with a wide variety of governmental and/or administrative functions. MCDs include areas variously designated as barrios, barrios-pueblo, boroughs, charter townships, commissioner districts, election districts, election precincts, gores, grants, locations, magisterial districts, parish governing authority districts, plantations, purchases, reservations, supervisor's districts, towns, and townships. The Census Bureau recognizes MCDs in 29 states, Puerto Rico, and the Island Areas. The District of Columbia has no primary divisions and is considered equivalent to an MCD for statistical purposes. (It is also considered a state equivalent and a county equivalent.) The 29\* states in which MCDs are recognized are:

Arkansas	Michigan	Ohio
Connecticut	Minnesota	Pennsylvania
Illinois	Mississippi	Rhode Island
Indiana	Missouri	South Dakota
Iowa	Nebraska	Tennessee
Kansas	New Hampshire	Vermont
Louisiana	New Jersey	Virginia
Maine	New York	West Virginia
Maryland	North Carolina	Wisconsin
Massachusetts	North Dakota	

\* Tennessee, a state with statistical census county divisions (CCDs) in 2000, reverted to MCDs in 2008.

In some states, all or some incorporated places are not part of any MCD; these places are termed independent places. Independent places also serve as primary legal subdivisions and have a Federal Information Processing Series (FIPS) county subdivision code and National Standard (ANSI) code that is the same as the FIPS and ANSI place code. In nine states—Maine, Massachusetts, New Hampshire, New Jersey, North Dakota, Pennsylvania, Rhode Island, South Dakota, and Wisconsin—all incorporated places are independent places. In other states, incorporated places are part of, or dependent within, the MCDs in which they are located, or the pattern is mixed—some incorporated places are independent of MCDs and others are included within one or more MCDs.

The MCDs in 12 states (Connecticut, Maine, Massachusetts, Michigan, Minnesota, New Hampshire, New Jersey, New York, Pennsylvania, Rhode Island, Vermont, and Wisconsin) also serve as general-purpose



local governments that can perform the same governmental functions as incorporated places. The Census Bureau presents data for these MCDs in all data products for which place data are provided.

In New York and Maine, American Indian reservations (AIRs) generally exist outside the jurisdiction of any town (MCD) and thus also serve as the equivalent of MCDs for purposes of data presentation.

In states with MCDs, the Census Bureau assigns a default FIPS county subdivision code of 00000 and ANSI code of eight zeroes in some coastal, territorial sea, and Great Lakes water where county subdivisions do not legally extend into the Great Lakes or out to the 3-mile limit.

### Statistical Entities

*Census county divisions (CCDs)* are areas delineated by the Census Bureau in cooperation with state, tribal, and local officials for statistical purposes. CCDs have no legal function and are not governmental units. CCD boundaries usually follow visible features and usually coincide with census tract boundaries. The name of each CCD is based on a place, county, or well-known local name that identifies its location. CCDs exist where:

1. There are no legally established MCDs.
2. The legally established MCDs do not have governmental or administrative purposes.
3. The boundaries of the MCDs change frequently.
4. The MCDs are not generally known to the public.

CCDs exist within the following 20\* states:

Alabama	Hawaii	Oregon
Arizona	Idaho	South Carolina
California	Kentucky	Texas
Colorado	Montana	Utah
Delaware	Nevada	Washington
Florida	New Mexico	Wyoming
Georgia	Oklahoma	

\* Tennessee, a CCD state in 2000, reverted to a MCD state in 2008.

*Census subareas* are statistical subdivisions of boroughs, city and boroughs, municipalities, and census areas, all of which are statistical equivalent entities for counties in Alaska. The state of Alaska and the Census Bureau cooperatively delineate the census subareas to serve as the statistical equivalents of MCDs.

*Unorganized territories (UTs)* are defined by the Census Bureau in nine MCD states where portions of counties or equivalent entities are not included in any legally established MCD or incorporated place. The Census Bureau recognizes such separate pieces of territory as one or more separate county subdivisions for census purposes. It assigns each unorganized territory a descriptive name, followed by the designation "UT" and a county subdivision FIPS and ANSI code. The following states have unorganized territories:

Arkansas	Maine	North Carolina
Indiana	Minnesota	North Dakota
Iowa	New York	South Dakota

### GEOGRAPHIC AREA ATTRIBUTES

The Census Bureau collects and maintains information describing selected attributes and characteristics of geographic areas. These attributes are Federal Information Processing Series (FIPS) class code, functional status, legal/statistical area description, internal point, and name of geographic entities.

*FIPS class codes* describe the general characteristics of a geographic area related to its legal or statistical status, governmental status, and in some cases relationship to other geographic entities. Class codes

---

exist for counties; county subdivisions; subminor civil divisions; places; consolidated cities; Alaska Native Regional Corporations; American Indian, Alaska Native, and Native Hawaiian areas; and American Indian tribal subdivisions.

*Functional status* describes whether a geographic entity is a functioning governmental unit, has an inactive government, is an administrative area without a functioning government, or is a statistical area identified and defined solely for tabulation and presentation of statistical data. Functional status codes are:

- A Active government providing primary general-purpose functions.
- B Active government that is partially consolidated with another government but with separate officials providing primary general-purpose functions.
- C Active government consolidated with another government with a single set of officials.
- E Active government providing special-purpose functions.
- F Fictitious entity created to fill the Census Bureau's geographic hierarchy.
- G Active government that is subordinate to another unit of government and thus, not considered a functioning government.
- I Inactive governmental unit that has the power to provide primary special-purpose functions.
- N Nonfunctioning legal entity.
- S Statistical entity.

*Internal point*—The Census Bureau calculates an internal point (latitude and longitude coordinates) for each geographic entity. For many geographic entities, the internal point is at or near the geographic center of the entity. For some irregularly shaped entities (such as those shaped like a crescent), the calculated geographic center may be located outside the boundaries of the entity. In such instances, the internal point is identified as a point inside the entity boundaries nearest to the calculated geographic center and, if possible, within a land polygon.

*Legal/statistical area description (LSAD)*—The LSAD describes the particular typology for each geographic entity; that is, whether the entity is a borough, city, county, town, or township, among others. For legal entities, the LSAD reflects the term that appears in legal documentation pertaining to the entity, such as a treaty, charter, legislation, resolution, or ordinance. For statistical entities, the LSAD is the term assigned by the Census Bureau or other agency defining the entity. The LSAD code is a two-character field that corresponds to a description of the legal or statistical type of entity and identifies whether the LSAD term should be capitalized and should precede or follow the name of the geographic entity. Note that the same LSAD code is assigned to entities at different levels of the geographic hierarchy when they share the same LSAD. For example, the Census Bureau assigns the same LSAD code ("21") to boroughs in New York and Connecticut, although they are county subdivisions in the former and incorporated places in the latter.

*Name*—Each geographic entity included in Census Bureau products has a name. For most geographic entities, the name is derived from the official legally recognized name, is assigned by local officials participating in Census Bureau statistical area programs, or is based on component entities and determined according to specified criteria. For legal entities, the name appearing in Census Bureau products may be the more commonly used name rather than the name as it appears in legal documents. For example, "Virginia" instead of "the Commonwealth of Virginia"; "Baltimore" instead of "City of Baltimore." In some instances, the name for an entity in Census Bureau products will reflect the official name as well as a more commonly used name listed parenthetically; i.e., San Buenaventura (Ventura), CA, or Bath (Berkeley Springs), WV. For some types of geographic entities, the name reflected in Census Bureau products may be the geographic entity code assigned by local officials. For example, a census tract's name is the actual number assigned by local officials, such as 1.01, whereas the census tract code would reflect a full four-digit base code and two-digit suffix (for example, for the preceding tract named 1.01, 000101).

## **GEOGRAPHIC NAMES INFORMATION SYSTEM**

The Geographic Names Information System (GNIS) is the federal standard for geographic nomenclature. The U.S. Geological Survey (USGS) developed the GNIS for the U.S. Board on Geographic Names as the official repository of domestic geographic names data; the official vehicle for geographic names use by all departments of the federal government; and the source for applying geographic names to federal electronic and printed products. The GNIS contains information about physical and cultural geographic features of all types in the United States and its territories, current and historical, but not including roads and highways. The database holds the federally recognized name of each feature and defines the feature location by state, county, USGS topographic map, and geographic coordinates. Other attributes include names or spellings other than the official name, feature designations, feature classification, historical and descriptive information, and, for some categories, the geometric boundaries.

## **GEOGRAPHIC NAMES INFORMATION SYSTEM IDENTIFIER**

The Geographic Names Information System Identifier (GNIS ID) is a variable length, permanent, numeric identifier of up to ten digits in length that identifies each entity uniquely within the nation. The GNIS is the new American National Standards Institute (ANSI) national standard code for several entity types. Because each entity's GNIS ID is permanent, it will not change if the entity changes its name or if creation of a new entity changes the alphabetic sort. (Federal Information Processing Series codes are assigned based on the alphabetic sorting of entity names within a state and occasionally require changing codes to maintain the alphabetic sort.) The GNIS IDs are assigned sequentially and stored in a right-justified, variable-length, numeric field without leading zeroes. The GNIS now contains more than 2.6 million sequential records, thus no GNIS ID currently exceeds seven digits. The Census Bureau portrays the GNIS ID in its data products as a fixed-width eight-character field with leading zeroes.

## **ISLAND AREAS OF THE UNITED STATES**

The Island Areas of the United States are American Samoa, Guam, the Commonwealth of the Northern Mariana Islands (Northern Mariana Islands), and the U.S. Virgin Islands.

The Census Bureau treats the Island Areas as entities that are statistically equivalent to states for data presentation purposes; data for the Island Areas, however, are presented separately from data for the United States and Puerto Rico. Geographic definitions specific to the Island Areas are shown in the appropriate publications and documentation that accompany the data products for the Island Areas. Sometimes the Island Areas are referred to as "Island Territories" or "Insular Areas." For the 1990 and previous censuses, the U.S. Census Bureau referred to the entities as "Outlying Areas."

Separate from the Island Areas is the term "U.S. Minor Outlying Islands." The U.S. Minor Outlying Islands refers to certain small islands under U.S. jurisdiction in the Caribbean and Pacific: Baker Island, Howland Island, Jarvis Island, Johnston Atoll, Kingman Reef, Midway Islands, Navassa Island, Palmyra Atoll, and Wake Island. These areas usually are not part of standard data products.

## **MAF/TIGER DATABASE**

MAF/TIGER is an acronym for the Master Address File/Topologically Integrated Geographic Encoding and Referencing system or database. It is a digital (computer-readable) geographic database that automates the mapping and related geographic activities required to support the Census Bureau's census and survey programs. The Census Bureau developed the TIGER® system to automate the geographic support processes needed to meet the major geographic needs of the 1990 census: producing cartographic products to support data collection and map presentations, providing geographic structure for tabulation and dissemination of the collected statistical data, assigning residential and employer addresses to the correct geographic location and relating those locations to the geographic entities used for data tabulation, and so forth. During the 1990s, the Census Bureau developed an independent Master Address File (MAF) to support field operations and allocation of housing units for tabulations. After Census 2000, both the

---

address-based MAF and geographic TIGER® databases merged to form MAF/TIGER. The content of the MAF/TIGER database is undergoing continuous updates and is made available to the public through a variety of TIGER/Line® shapefiles.

## PLACE

**Incorporated Places** are those reported to the Census Bureau as legally in existence as of January 1, 2010, as reported in the latest Boundary and Annexation Survey (BAS), under the laws of their respective states. An incorporated place is established to provide governmental functions for a concentration of people as opposed to a minor civil division, which generally is created to provide services or administer an area without regard, necessarily, to population. Places always are within a single state or equivalent entity, but may extend across county and county subdivision boundaries. An incorporated place usually is a city, town, village, or borough, but can have other legal descriptions. For Census Bureau data tabulation and presentation purposes, incorporated places exclude:

- Boroughs in Alaska (treated as statistical equivalents of counties)
- Towns in the New England states, New York, and Wisconsin (treated as MCDs)
- Boroughs in New York (treated as MCDs)

**Census Designated Places (CDPs)** are the statistical counterparts of incorporated places, and are delineated to provide data for settled concentrations of population that are identifiable by name but are not legally incorporated under the laws of the state in which they are located. The boundaries usually are defined in cooperation with local or tribal officials and generally updated prior to each decennial census. These boundaries, which usually coincide with visible features or the boundary of an adjacent incorporated place or another legal entity boundary, have no legal status, nor do these places have officials elected to serve traditional municipal functions. CDP boundaries may change from one decennial census to the next with changes in the settlement pattern; a CDP with the same name as in an earlier census does not necessarily have the same boundary. CDPs must be contained within a single state and may not extend into an incorporated place. There are no population size requirements for CDPs.

Hawaii is the only state that has no incorporated places recognized by the Census Bureau. All places shown in decennial census data products for Hawaii are CDPs. By agreement with the state of Hawaii, the Census Bureau does not show data separately for the city of Honolulu, which is coextensive with Honolulu County. In Puerto Rico, which also does not have incorporated places, the Census Bureau recognizes only CDPs and refers to them as *comunidades* or *zonas urbanas*. Guam also has only CDPs.

**Place Codes** are of two types. The five-digit Federal Information Processing Series (FIPS) place code is assigned based on alphabetical sequence within a state. If place names are duplicated within a state and they represent distinctly different areas, a separate code is assigned to each place name alphabetically by the primary county in which each place is located, or if both places are in the same county, they are assigned alphabetically by their legal descriptions (for example, "city" before "village"). Places also are assigned an eight-digit National Standard (ANSI) code.

**Dependent and Independent Places** refers to the relationship of places to the county subdivisions. Depending on the state, incorporated places are either dependent within, or independent of, county subdivisions, or there is a mixture of dependent and independent places in the state and in a county. Dependent places are part of the county subdivision; the county subdivision code of the place is the same as that of the underlying county subdivision(s) but is different from the place code. Independent places are not part of any minor civil division (MCD) and serve as primary county subdivisions. The independent place FIPS code usually is the same as that used for the MCD for the place. The only exception is if the place is independent of the MCDs in a state (Iowa, Louisiana, Maryland, Nebraska, North Carolina, and Virginia) in which the FIPS MCD codes are in the 90000 range. Then, the FIPS MCD and FIPS place codes will differ. CDPs always are dependent within county subdivisions and all places are dependent within statistical county subdivisions.

**Consolidated City (Balance) Portions** refer to the areas of a consolidated city not included in another separately incorporated place. For example, Butte-Silver Bow, MT, is a consolidated city (former Butte city and Silver Bow County) that includes the separately incorporated municipality of Walkerville city. The area of the consolidated city that is not in Walkerville city is assigned to Butte-Silver Bow (balance). The name of the area of a consolidated city not specifically within a separately incorporated place always includes the "(balance)" identifier. Balance portions of consolidated cities are included with other places in Census Bureau products.

## **POPULATION AND HOUSING UNIT DENSITY**

Population and housing unit density are computed by dividing the total population or number of housing units within a geographic entity by the land area of that entity measured in square miles or in square kilometers. Density is expressed as "population per square mile (kilometer)" or "housing units per square mile (kilometer)."

## **PUBLIC USE MICRODATA AREAS**

**Public Use Microdata Areas (PUMAs)** are geographic areas for which the Census Bureau provides selected extracts of raw data from a small sample of census records that are screened to protect confidentiality. These extracts are referred to as public use microdata sample (PUMS) files.

For the 2010 Census, each state, the District of Columbia, Puerto Rico, and some Island Area participants delineated PUMAs for use in presenting PUMS data based on a 5 percent sample of decennial census or American Community Survey data. These areas are required to contain at least 100,000 people. This is different from Census 2000 when two types of PUMAs were defined: a 5 percent PUMA as for 2010 and an additional super-PUMA designed to provide a 1 percent sample. The PUMAs are identified by a five-digit census code unique within state.

## **PUERTO RICO**

The Census Bureau treats the Commonwealth of Puerto Rico as the statistical equivalent of a state for data presentation purposes.

### **Municipio**

The primary legal divisions of Puerto Rico are termed "municipios." For data presentation purposes, the Census Bureau treats a municipio as the equivalent of a county in the United States.

### **Barrio, Barrio-Pueblo, and Subbarrio**

The Census Bureau recognizes barrios and barrios-pueblo as the primary legal divisions of municipios. These entities are similar to the minor civil divisions (MCDs) used for reporting data in 29 states of the United States. Subbarrios in 23 municipios are the primary legal subdivisions of the barrios-pueblo and some barrios. The Census Bureau presents the same types of statistical data for these subminor civil divisions (sub-MCDs) as it does for the barrios and barrios-pueblo. (There is no geographic entity in the United States equivalent to the subbarrio.)

### **Zona Urbana and Comunidad**

There are no incorporated places in Puerto Rico; instead, the Census Bureau provides data for two types of census designated places (CDPs): zonas urbanas, representing the governmental center of each municipio, and comunidades, representing other settlements. There are no minimum population size requirements for zonas urbanas and comunidades.

Some types of geographic entities do not apply in Puerto Rico. For instance, Puerto Rico is not in any census region or census division (see also "Congressional District").

---

## **SCHOOL DISTRICTS (ELEMENTARY, SECONDARY, AND UNIFIED)**

**School Districts** are geographic entities within which state, county, local officials, the Bureau of Indian Affairs, or the U.S. Department of Defense provide public educational services for the area's residents. The Census Bureau obtains the boundaries, names, local education agency codes, and school district levels for school districts from state and local school officials for the primary purpose of providing the U.S. Department of Education with estimates of the number of children "at risk" within each school district, county, and state. This information serves as the basis for the Department of Education to determine the annual allocation of Title I funding to states and school districts.

The Census Bureau tabulates data for three types of school districts: elementary, secondary, and unified. Each school district is assigned a five-digit code that is unique within state. School district codes are the local education agency number assigned by the Department of Education and are not necessarily in alphabetical order by school district name.

The elementary school districts provide education to the lower grade/age levels and the secondary school districts provide education to the upper grade/age levels. Unified school districts provide education to children of all school ages in their service areas. In general, where there is a unified school district, no elementary or secondary school district exists; and where there is an elementary school district, the secondary school district may or may not exist.

The Census Bureau's representation of school districts in various data products is based both on the grade range that a school district operates and also the grade range for which the school district is financially responsible. For example, a school district is defined as an elementary school district if its operational grade range is less than the full kindergarten through 12 or prekindergarten through 12 grade range (for example, K-6 or pre-K-8). These elementary school districts do not provide direct educational services for grades 7-12, 9-12, or similar ranges. Some elementary school districts are financially responsible for the education of all school-aged children within their service areas and rely on other school districts to provide service for those grade ranges that are not operated by these elementary school districts. In these situations, in order to allocate all school-aged children to these school districts, the secondary school district code field is blank. For elementary school districts where the operational grade range and financially responsible grade range are the same, the secondary school district code field will contain a secondary school district code. There are no situations where an elementary school district does not exist and a secondary school district exists in Census Bureau records.

## **STATE OR STATISTICALLY EQUIVALENT ENTITY**

**States and Equivalent Entities** are the primary governmental divisions of the United States. In addition to the 50 states, the Census Bureau treats the District of Columbia, Puerto Rico, American Samoa, the Commonwealth of the Northern Mariana Islands, Guam, and the U.S. Virgin Islands as the statistical equivalents of states for the purpose of data presentation.

## **STATE LEGISLATIVE DISTRICTS (UPPER AND LOWER CHAMBERS)**

**State Legislative Districts (SLDs)** are the areas from which members are elected to state legislatures. The Census Bureau first reported data for SLDs as part of the 2000 Public Law (P.L.) 94-171 Redistricting Data File.

**Current SLDs (2010 Election Cycle)**—States participating in Phase 1 of the 2010 Census Redistricting Data Program voluntarily provided the Census Bureau with the 2006 election cycle boundaries, codes, and, in some cases, names for their SLDs. All 50 states, plus the District of Columbia and Puerto Rico, participated in Phase 1, State Legislative District Project (SLDP) of the 2010 Census Redistricting Data Program. States subsequently provided legal changes to those plans through the Redistricting Data Office and/or corrections as part of Phase 2 of the 2010 Census Redistricting Data Program, as needed.

The SLDs embody the upper (senate—SLDU) and lower (house—SLDL) chambers of the state legislature. Nebraska has a unicameral legislature and the District of Columbia has a single council, both of which the Census Bureau treats as upper-chamber legislative areas for the purpose of data presentation. A unique three-character census code, identified by state participants, is assigned to each SLD within a state. In Connecticut, Hawaii, Illinois, Louisiana, Maine, Massachusetts, New Jersey, Ohio, and Puerto Rico, state officials did not define the SLDs to cover all of the state or state equivalent area (usually bodies of water). In these areas with no SLDs defined, the code "ZZZ" has been assigned, which is treated within state as a single SLD for purposes of data presentation. Maryland also has areas with no SLDs defined; in Maryland, these areas are coded with an initial "Z" by county or equivalent and treated as a unique SLD by county or equivalent. In Nebraska and the District of Columbia, the Census Bureau assigned the code 999 to represent a single SLDL where legally none exist.

**SLD Names**—The Census Bureau first reported names for SLDs as part of Phase 1 of the 2010 Census Redistricting Data Program. The SLD names with their translated legal/statistical area description are associated only with the current SLDs. Not all states provided names for their SLDs, therefore the code (or number) also serves as the name.

### **TRIBAL BLOCK GROUP**

The 2010 tribal block group concept and criteria are completely different from those used in 2000. For the Census 2000, tribal block groups were the standard state-county-census tract-block group areas retabulated under an American Indian area hierarchy; that is, American Indian area-tribal census tract-tribal block group. Tribal block groups only were applicable to legal federally recognized American Indian reservation and off-reservation trust land areas. Tribal block groups were defined to provide statistically significant sample data for small areas within American Indian areas, particularly those American Indian areas that crossed state or county boundaries where these boundaries were not meaningful for statistical purposes. The 2000 tribal block groups used the block group numbers and comprised all blocks beginning with a single number.

The 2010 tribal block groups are defined independently of the standard county-based block group delineation. For federally recognized American Indian tribes with reservations or off-reservation trust land and a population less than 1,200, a single tribal block group is defined. Tribal participants in qualifying areas with a population greater than 1,200 could define additional block groups within their reservation and/or off-reservation trust land without regard to the standard block group configuration.

Tribal block groups will contain blocks beginning with the same number as the standard county-based block group and could contain seemingly duplicate block numbers. To better identify and differentiate tribal block groups from county-based block groups, tribal block groups use the letter range A through K (except "I," which could be confused with a number "1") to identify and code the tribal block group. Tribal block groups nest within tribal census tract.

### **TRIBAL CENSUS TRACT**

The 2010 tribal census tract concept and criteria are completely different from those used in 2000. Tribal census tracts (also known as tribal tracts) in 2000 were the standard state-county-census tract areas retabulated under an American Indian area hierarchy; that is, American Indian area-tribal census tract. Federally recognized tribes with a reservation or off-reservation trust land delineated tribal census tracts working with local census tract participants to produce a single census tract plan. Tribal census tracts were designed to be permanent statistical divisions of American Indian areas for the presentation of comparable data between censuses, particularly for those American Indian areas that crossed state or county boundaries where these boundaries were not meaningful for statistical purposes.

For 2010, tribal census tracts are defined independently of the standard county-based tract delineation. For federally recognized American Indian tribes with reservations or off-reservation trust land and a

---

population less than 2,400, a single tribal census tract is defined. Qualifying areas with a population greater than 2,400 could define additional tribal census tracts within their area.

In 2000, the tract number range of 9400 through 9499 was reserved for tribal census tracts and was required for those tribal census tracts that crossed state or county boundaries. Not all tribal census tracts in 2000, however, used this range. For 2010, tribal census tract codes will be six characters long with a leading "T" alphabetic character followed by five numeric codes having an implied decimal between the fourth and fifth character; for example, T01000, which translates as tribal census tract 10. Tribal block groups will nest within tribal census tract. Since individual blocks are defined within the standard state-county-census tract hierarchy, a tribal census tract can contain seemingly duplicate block numbers, thus tribal census tracts cannot be used to uniquely identify census blocks.

## **UNITED STATES**

The United States consists of the 50 states and the District of Columbia.

## **URBAN AND RURAL**

For the 2010 Census, the Census Bureau classified as urban all territory, population, and housing units located within urbanized areas (UAs) and urban clusters (UCs), both defined using the same criteria. The Census Bureau delineates UA and UC boundaries that represent densely developed territory, encompassing residential, commercial, and other nonresidential urban land uses. In general, this territory consists of areas of high population density and urban land use resulting in a representation of the "urban footprint." Rural consists of all territory, population, and housing units located outside UAs and UCs.

For the 2010 Census, the urban and rural classification was applied to the 50 states, the District of Columbia, Puerto Rico, American Samoa, Guam, the Commonwealth of the Northern Mariana Islands, and the U.S. Virgin Islands.

**Urbanized Areas (UAs)**—An urbanized area consists of densely developed territory that contains 50,000 or more people. The Census Bureau delineates UAs to provide a better separation of urban and rural territory, population, and housing in the vicinity of large places.

**Urban Clusters (UCs)**—An urban cluster consists of densely developed territory that has at least 2,500 people but fewer than 50,000 people. The Census Bureau first introduced the UC concept for Census 2000 to provide a more consistent and accurate measure of urban population, housing, and territory throughout the United States, Puerto Rico, and the Island Areas.

**Urban Area Titles and Codes**—The title of each UA and UC may contain up to three incorporated place or census designated place (CDP) names and will include the two-letter U.S. Postal Service abbreviation for each state or statistically equivalent entity into which the UA or UC extends. However, if the UA or UC does not contain an incorporated place or CDP, the urban area title will include the single name of a minor civil division or populated place recognized by the U.S. Geological Survey's Geographic Names Information System.

Each UC and UA is assigned a five-digit numeric census code based on a national alphabetical sequence of all urban area names. A separate flag is included in data tabulation files to differentiate between UAs and UCs. In printed reports, this differentiation is included in the name.

**Central Place**—The 2010 Census urban areas will no longer include one or more designated central places. In preceding censuses, the central place included all incorporated or census designated places included in the urban area title, plus additional incorporated areas that met a population size criterion. The concept of central place for urban areas no longer is being applied.

**Relationship to Other Geographic Entities**—Geographic entities, such as metropolitan areas, counties, minor civil divisions, places, and census tracts, often contain both urban and rural territory, population, and housing units.



## **URBAN GROWTH AREAS**

**Urban Growth Areas (UGAs)** are legally defined entities in Oregon and Washington that the Census Bureau includes in the MAF/TIGER database in agreement with the states. UGAs, which are defined around incorporated places, are used to regulate urban growth. UGA boundaries, which need not follow visible features, are delineated cooperatively by state and local officials and then confirmed in state law. UGAs are a pilot project first defined only in Oregon for Census 2000. Each UGA is identified by a five-digit numeric census code, usually the same as the five-digit Federal Information Processing Series (FIPS) code associated with the incorporated place for which the UGA is named.

## **VOTING DISTRICTS**

**Voting Districts (VTDs)** refer to the generic name for geographic entities, such as precincts, wards, and election districts, established by state governments for the purpose of conducting elections. States voluntarily participating in Phase 2 of the 2010 Census Redistricting Data Program provided the Census Bureau with boundaries, codes, and names for their VTDs. Each VTD is identified by a one-to-six-character alphanumeric census code that is unique within county. The code "ZZZZZZ" identifies a portion of counties (usually bodies of water) for which no VTDs were identified. For the 2010 Census, only Rhode Island did not participate in Phase 2 (the Voting District/Block Boundary Suggestion Project) of the 2010 Census Redistricting Data Program. Kentucky chose not to provide VTDs as part of their participation in Phase 2, and the states of Montana and Oregon provided VTDs for some counties. Therefore, for 2010 Census data products, no VTDs exist in select counties in Montana and Oregon or for the states of Rhode Island and Kentucky in their entirety. Participating states often submitted VTDs conforming to the feature network in the MAF/TIGER database rather than the complete legal boundary of the VTD. If requested by the participating state, the Census Bureau identified the VTDs that represent an actual voting district with an "A" in the voting district indicator field. Where a participating state indicated that the VTD has been modified to follow existing features, the VTD is a pseudo-VTD, and the voting district indicator contains "P."

## **ZIP CODE TABULATION AREAS**

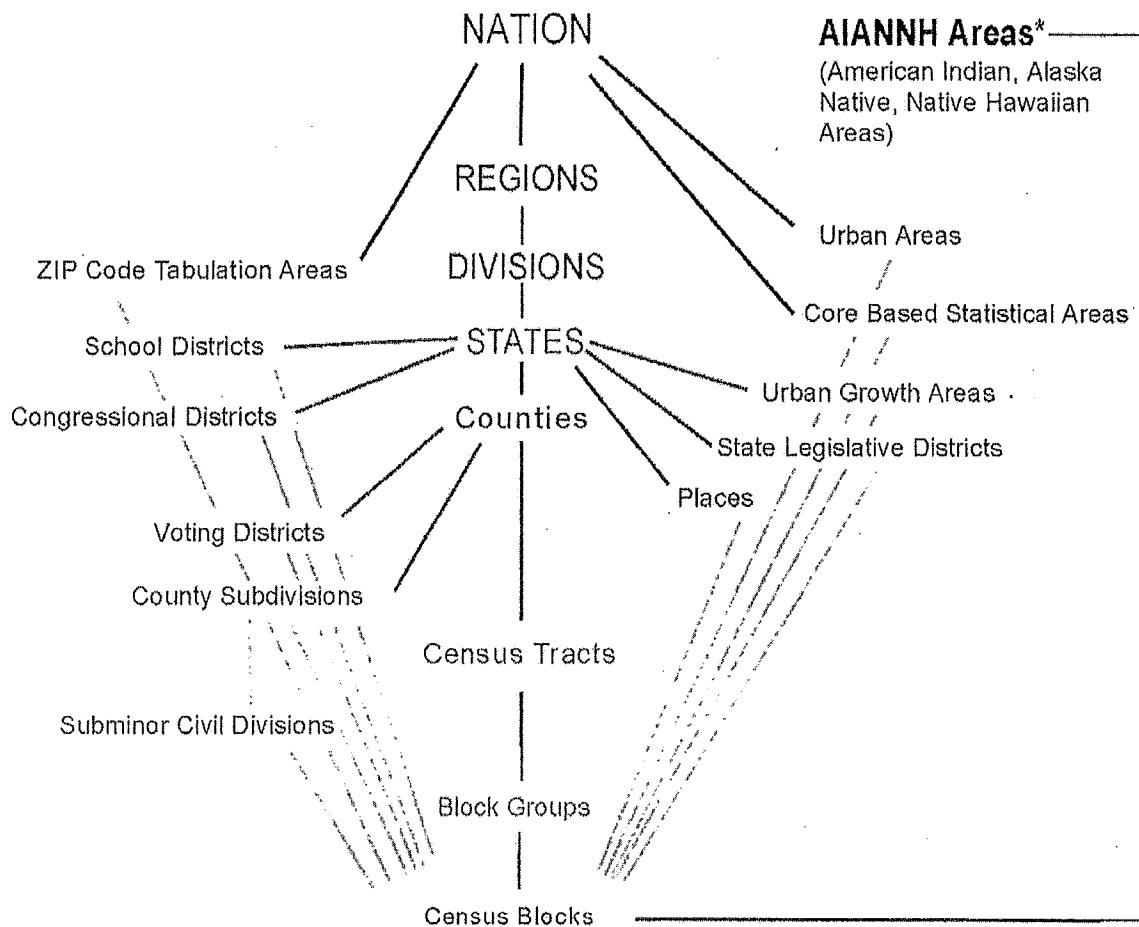
**ZIP Code Tabulation Areas (ZCTAs)** are approximate area representations of U.S. Postal Service (USPS) five-digit ZIP Code service areas that the Census Bureau creates using whole blocks to present statistical data from censuses and surveys. The Census Bureau defines ZCTAs by allocating each block that contains addresses to a single ZCTA, usually to the ZCTA that reflects the most frequently occurring ZIP Code for the addresses within that tabulation block. Blocks that do not contain addresses but are completely surrounded by a single ZCTA (enclaves) are assigned to the surrounding ZCTA; those surrounded by multiple ZCTAs will be added to a single ZCTA based on limited buffering performed between multiple ZCTAs. The Census Bureau identifies five-digit ZCTAs using a five-character numeric code that represents the most frequently occurring USPS ZIP Code within that ZCTA, and this code may contain leading zeros.

There are significant changes to the 2010 ZCTA delineation from that used in 2000. Coverage was extended to include the Island Areas for 2010 so that the United States, Puerto Rico, and the Island Areas have ZCTAs. Unlike 2000, when areas that could not be assigned to a ZCTA were given a generic code ending in "XX" (land area) or "HH" (water area), for 2010 there is no universal coverage by ZCTAs, and only legitimate five-digit areas are defined. The 2010 ZCTAs will better represent the actual Zip Code service areas because the Census Bureau initiated a process before creation of 2010 blocks to add block boundaries that split polygons with large numbers of addresses using different Zip Codes.

Data users should not use ZCTAs to identify the official USPS ZIP Code for mail delivery. The USPS makes periodic changes to ZIP Codes to support more efficient mail delivery. The ZCTAs process used primarily residential addresses and was biased towards Zip Codes used for city-style mail delivery, thus there may be Zip Codes that are primarily nonresidential or boxes only that may not have a corresponding ZCTA.

Figure A-1.

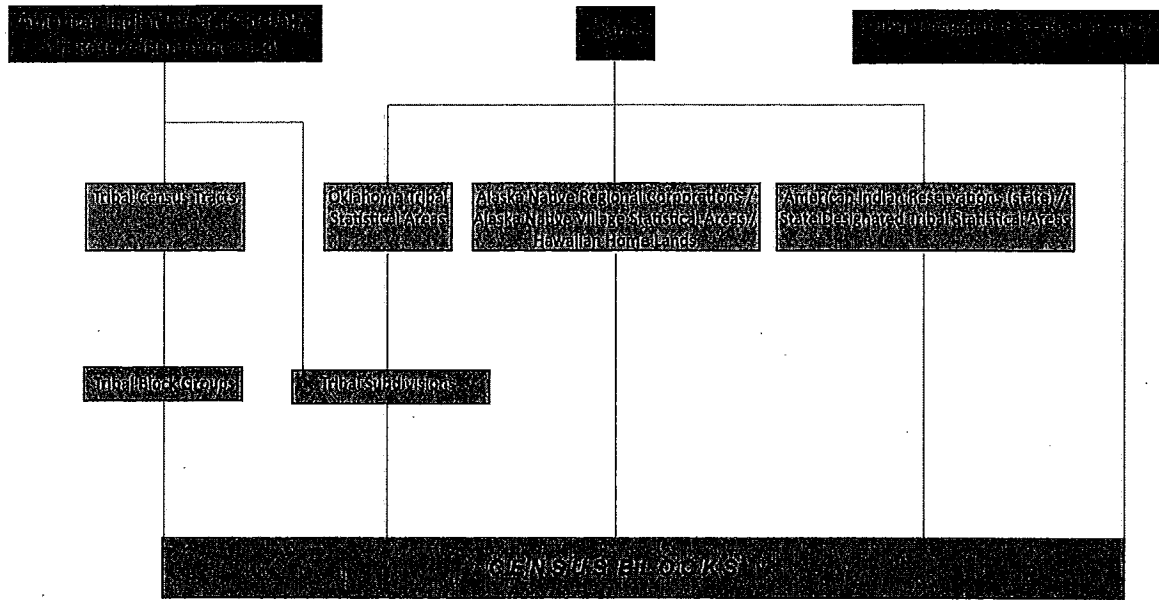
**Standard Hierarchy of Census Geographic Entities**



\* Refer to the "Hierarchy of American Indian, Alaska Native, and Native Hawaiian Areas"

Figure A-2.

**Hierarchy of American Indian, Alaska Native, and Native Hawaiian Areas**



---

Figure A-3.

**Census Regions, Census Divisions, and Their Constituent States**

**Northeast Region**

*New England Division:*

Maine, New Hampshire, Vermont, Massachusetts, Rhode Island, Connecticut

*Middle Atlantic Division:*

New York, New Jersey, Pennsylvania

**Midwest Region**

*East North Central Division:*

Ohio, Indiana, Illinois, Michigan, Wisconsin

*West North Central Division:*

Minnesota, Iowa, Missouri, North Dakota, South Dakota, Nebraska, Kansas

**South Region**

*South Atlantic Division:*

Delaware, Maryland, District of Columbia, Virginia, West Virginia, North Carolina, South Carolina, Georgia, Florida

*East South Central Division:*

Kentucky, Tennessee, Alabama, Mississippi

*West South Central Division:*

Arkansas, Louisiana, Oklahoma, Texas


**West Region**

*Mountain Division:*

Montana, Idaho, Wyoming, Colorado, New Mexico, Arizona, Utah, Nevada

*Pacific Division:*

Washington, Oregon, California, Alaska, Hawaii



# Appendix B.

## Definitions of Subject Characteristics

---

### CONTENTS

Living Quarters . . . . .	B-1
Group Quarters . . . . .	B-1
Institutional Group Quarters . . . . .	B-2
Noninstitutional Group Quarters . . . . .	B-4
Housing Units . . . . .	B-7
Occupied Housing Unit . . . . .	B-7
Vacant Housing Unit . . . . .	B-7
Housing for the Older Population . . . . .	B-8

### LIVING QUARTERS

All living quarters are classified as either housing units or group quarters. Living quarters are usually found in structures that are intended for residential use, but they also may be found in structures intended for nonresidential use. Any place where someone lives is considered to be a living quarters, such as an apartment, dormitory, shelter for people experiencing homelessness, barracks, or nursing facility. Even tents, old railroad cars, and boats are considered to be living quarters if someone claims them as his or her residence. Note that structures that do not meet the definition of a living quarters at the time of listing may meet the definition at the time of enumeration. Some types of structures, such as those cited in items 1 and 2 below, are included in address canvassing operations as place holders, with the final decision on their living quarters status made during enumeration. Other types of structures, such as those cited in items 3 and 4 below, are not included in the address canvassing operation.

The following examples are not considered living quarters:

1. Structures, such as houses and apartments, that resemble living quarters but are being used entirely for nonresidential purposes, such as a store or office, or used for the storage of business supplies or inventory, machinery, or agricultural products are not enumerated.
2. Single units as well as units in multiunit residential structures under construction in which no one is living or staying are not considered living quarters until construction has reached the point where all exterior windows and doors are installed and final usable floors are in place. Units that do not meet these criteria are not enumerated.
3. Structures in which no one is living or staying that are open to the elements—that is, the roof, walls, windows, and/or doors no longer protect the interior from the elements—are not enumerated. Also, vacant structures with a posted sign indicating that they are condemned or they are to be demolished are not enumerated.
4. Boats, recreational vehicles (RVs), tents, caves, and similar types of shelter that no one is using as a usual residence are not considered living quarters and are not enumerated.

### Group Quarters

Group quarters are places where people live or stay in a group living arrangement, which are owned or managed by an entity or organization providing housing and/or services for the residents. This is not a typical household-type living arrangement. These services may include custodial or medical care as well as other types of assistance, and residency is commonly restricted to those receiving these services. People living in group quarters are usually not related to each other.

Group quarters include such places as college residence halls, residential treatment centers, skilled-nursing facilities, group homes, military barracks, correctional facilities, and workers' dormitories.

### **Institutional Group Quarters**

Institutional group quarters (group quarters type codes 101–106, 201–203, 301, and 401–405) are facilities that house those who are primarily ineligible, unable, or unlikely to participate in the labor force while residents.

**Correctional Facilities for Adults (codes 101–106)**—Correctional facilities for adults include the following types:

*Federal detention centers (code 101)*—Federal detention centers are stand alone, generally multi-level, federally operated correctional facilities that provide “short-term” confinement or custody of adults pending adjudication or sentencing. These facilities may hold pretrial detainees, holdovers, sentenced offenders, and Immigration and Customs Enforcement (ICE) inmates, formerly called Immigration and Naturalization Service (INS) inmates. These facilities include Metropolitan Correctional Centers (MCCs), Metropolitan Detention Centers (MDCs), Federal Detention Centers (FDCs), Bureau of Indian Affairs Detention Centers, ICE Service Processing Centers, and ICE Contract Detention Facilities.

*Federal (code 102) and state (code 103) prisons*—Federal and state prisons are adult correctional facilities where people convicted of crimes serve their sentences. Common names include prison, penitentiary, correctional institution, federal or state correctional facility, and conservation camp. The prisons are classified by two types of control: 1) “federal” (operated by or for the Bureau of Prisons of the U.S. Department of Justice) and 2) “state.” Residents who are forensic patients or criminally insane are classified on the basis of where they resided at the time of enumeration. Patients in hospitals (units, wings, or floors) operated by or for federal or state correctional authorities are counted in the prison population. Other forensic patients will be enumerated in psychiatric hospital units and floors for long-term non-acute care patients. This category may include privately operated correctional facilities.

*Local jails and other municipal confinement facilities (code 104)*—Local jails and other municipal confinement facilities are correctional facilities operated by or for counties, cities, and American Indian and Alaska Native tribal governments. These facilities hold adults detained pending adjudication and/or people committed after adjudication. This category also includes work farms and camps used to hold people awaiting trial or serving time on relatively short sentences. Residents who are forensic patients or criminally insane are classified on the basis of where they resided at the time of enumeration. Patients in hospitals (units, wings, or floors) operated by or for local correctional authorities are counted in the jail population. Other forensic patients will be enumerated in psychiatric hospital units and floors for long-term non-acute care patients. This category may include privately operated correctional facilities.

*Correctional residential facilities (code 105)*—Correctional residential facilities are community-based facilities operated for correctional purposes. The facility residents may be allowed extensive contact with the community, such as for employment or attending school, but are obligated to occupy the premises at night. Examples of correctional residential facilities are halfway houses, restitution centers, and prerelease, work release, and study centers.

*Military disciplinary barracks and jails (code 106)*—Military disciplinary barracks and jails are correctional facilities managed by the military to hold those awaiting trial or convicted of crimes.

**Juvenile Facilities (codes 201–203)**—Juvenile facilities include the following:

*Group homes for juveniles (non-correctional) (code 201)*—Group homes for juveniles include community-based group living arrangements for youth in residential settings that are able to accommodate three or more clients of a service provider. The group home provides room and board and services, including behavioral, psychological, or social programs. Generally, clients are not related to the caregiver or to

---

each other. Examples of non-correctional group homes for juveniles are maternity homes for unwed mothers, orphanages, and homes for abused and neglected children in need of services. Group homes for juveniles do not include residential treatment centers for juveniles or group homes operated by or for correctional authorities.

*Residential treatment centers for juveniles (non-correctional) (code 202)*—Residential treatment centers for juveniles include facilities that provide services primarily to youth on-site in a highly structured live-in environment for the treatment of drug/alcohol abuse, mental illness, and emotional/behavioral disorders. These facilities are staffed 24 hours a day. The focus of a residential treatment center is on the treatment program. Residential treatment centers for juveniles do not include facilities operated by or for correctional authorities.

*Correctional facilities intended for juveniles (code 203)*—Correctional facilities intended for juveniles include specialized facilities that provide strict confinement for their residents and detain juveniles awaiting adjudication, commitment or placement, and/or those being held for diagnosis or classification. Also included are correctional facilities where residents are permitted contact with the community for purposes such as attending school or holding a job. Examples of correctional facilities intended for juveniles are residential training schools and farms, reception and diagnostic centers, group homes operated by or for correctional authorities, detention centers, and boot camps for juvenile delinquents.

**Nursing Facilities/Skilled-Nursing Facilities (code 301)**—Nursing facilities/Skilled-nursing facilities include facilities licensed to provide medical care with 7-day, 24-hour coverage for people requiring long-term non-acute care. People in these facilities require nursing care, regardless of age. Either of these types of facilities may be referred to as nursing homes.

**Other Institutional Facilities (codes 401–405)**—Other institutional facilities include the following:

*Mental (psychiatric) hospitals and psychiatric units in other hospitals (code 401)*—Mental (psychiatric) hospitals and psychiatric units in other hospitals include psychiatric hospitals, units and floors for long-term non-acute care patients. The primary function of the hospital, unit, or floor is to provide diagnostic and treatment services for long-term non-acute care patients who have psychiatric-related illness. All patients are enumerated in this category.

*Hospitals with patients who have no usual home elsewhere (code 402)*—Hospitals with patients who have no usual home elsewhere include hospitals that have any patients who have no exit or disposition plan, or who are known as “boarder patients” or “boarder babies.” All hospitals are eligible for inclusion in this category except psychiatric hospitals, units, wings, or floors operated by federal, state, or local correctional authorities. Patients in hospitals operated by these correctional authorities will be counted in the prison or jail population. Psychiatric units and hospice units in hospitals are also excluded. Only patients with no usual home elsewhere are enumerated in this category.

*In-patient hospice facilities (both free-standing and units in hospitals) (code 403)*—In-patient hospice facilities (both free-standing and units in hospitals) include facilities that provide palliative, comfort, and supportive care for terminally ill patients and their families. Only patients with no usual home elsewhere are tabulated in this category.

*Military treatment facilities with assigned patients (code 404)*—Military treatment facilities with assigned patients include military hospitals and medical centers with active-duty patients assigned to the facility. Only these patients are enumerated in this category.

*Residential schools for people with disabilities (code 405)*—Residential schools for people with disabilities include schools that provide the teaching of skills for daily living, education programs, and care for students with disabilities in a live-in environment. Examples of residential schools for people with disabilities are residential schools for the physically or developmentally disabled.



### **Noninstitutional Group Quarters**

Noninstitutional group quarters (group quarters type codes 501, 601, 602, 701, 702, 704, 706, 801, 802, 900, 901, 903, and 904) are facilities that house those who are primarily eligible, able, or likely to participate in the labor force while residents.

**College/University Student Housing (code 501)**—College/University student housing includes residence halls and dormitories, which house college and university students in a group living arrangement. These facilities are owned, leased, or managed either by a college, university, or seminary, or by a private entity or organization. Fraternity and sorority housing recognized by the college or university are included as college student housing. However, students attending the U.S. Naval Academy, the U.S. Military Academy (West Point), the U.S. Coast Guard Academy, and the U.S. Air Force Academy are counted in military group quarters.

**Military Quarters (codes 601 and 602)**—Military quarters (code 601) are facilities that include military personnel living in barracks (including "open" barrack transient quarters) and dormitories and military ships (code 602). Patients assigned to Military Treatment Facilities and people being held in military disciplinary barracks and jails are not enumerated in this category. Patients in Military Treatment Facilities with no usual home elsewhere are not enumerated in this category.

**Other Noninstitutional Facilities (codes 701, 702, 704, 706, 801, 802, 900, 901, 903, and 904)**—Other noninstitutional facilities include the following:

*Emergency and transitional shelters (with sleeping facilities) for people experiencing homelessness (code 701)*—Emergency and transitional shelters (with sleeping facilities) for people experiencing homelessness are facilities where people experiencing homelessness stay overnight. These include:

1. Shelters that operate on a first-come, first-serve basis where people must leave in the morning and have no guaranteed bed for the next night.
2. Shelters where people know that they have a bed for a specified period of time (even if they leave the building every day).
3. Shelters that provide temporary shelter during extremely cold weather (such as churches). This category does not include shelters that operate only in the event of a natural disaster.

Examples are emergency and transitional shelters; missions; hotels and motels used to shelter people experiencing homelessness; shelters for children who are runaways, neglected, or experiencing homelessness; and similar places known to have people experiencing homelessness.

*Soup kitchens, regularly scheduled mobile food vans, and targeted non-sheltered outdoor locations (codes 702, 704, and 706)*—This category includes soup kitchens that offer meals organized as food service lines or bag or box lunches for people experiencing homelessness; street locations where mobile food vans regularly stop to provide food to people experiencing homelessness; and targeted non-sheltered outdoor locations where people experiencing homelessness live without paying to stay. This also would include people staying in pre-identified car, RV, and tent encampments. Targeted non-sheltered outdoor locations must have a specific location description; for example, "the Brooklyn Bridge at the corner of Bristol Drive," "the 700 block of Taylor Street behind the old warehouse," or the address of the parking lot being utilized.

*Group homes intended for adults (code 801)*—Group homes intended for adults are community-based group living arrangements in residential settings that are able to accommodate three or more clients of a service provider. The group home provides room and board and services, including behavioral, psychological, or social programs. Generally, clients are not related to the caregiver or to each other. Group homes do not include residential treatment centers or facilities operated by or for correctional authorities.

---

*Residential treatment centers for adults (code 802)*—Residential treatment centers for adults provide treatment on-site in a highly structured live-in environment for the treatment of drug/alcohol abuse, mental illness, and emotional/behavioral disorders. They are staffed 24 hours a day. The focus of a residential treatment center is on the treatment program. Residential treatment centers do not include facilities operated by or for correctional authorities.

*Maritime/Merchant vessels (code 900)*—Maritime/merchant vessels include U.S. owned and operated flag vessels used for commercial or noncombatant government-related purposes at U.S. ports, on the sea, or on the Great Lakes.

*Workers' group living quarters and Job Corps centers (code 901)*—Workers' group living quarters and Job Corps centers include facilities such as dormitories, bunkhouses, and similar types of group living arrangements for agricultural and non-agricultural workers. This category also includes facilities that provide a full-time, year-round residential program offering a vocational training and employment program that helps young people 16 to 24 years old learn a trade, earn a high school diploma or GED, and get help finding a job. Examples are group living quarters at migratory farm-worker camps, construction workers' camps, Job Corps centers, and vocational training facilities.

*Living quarters for victims of natural disasters (code 903)*—Living quarters for victims of natural disasters are temporary group living arrangements established as a result of natural disasters.

*Religious group quarters and domestic violence shelters (code 904)*—Religious group quarters are living quarters owned or operated by religious organizations that are intended to house their members in a group living situation. This category includes such places as convents, monasteries, and abbeys. Living quarters for students living or staying in seminaries are classified as college student housing, not religious group quarters. Domestic violence shelters are community-based homes, shelters, or crisis centers that provide housing for people who have sought shelter from household violence and who may have been physically abused.

**Comparability**—Due to the consolidation of group quarters types and general streamlining of the definitions, several changes have been implemented in the 2010 Census group quarters definitions and type codes that are reflected in 2010 Census data products.

As in Census 2000, group quarters are either institutional group quarters or noninstitutional group quarters.

*Institutional group quarters* are facilities that house those who are primarily ineligible, unable, or unlikely to participate in the labor force while residents. This definition has been simplified since the 1990 Census and Census 2000 (both used the same definition, which focused on institutions providing formally authorized, supervised care or custody) to focus on labor force participation.

The phrase "institutionalized persons" in the 1990 Census data was changed to "institutionalized population" in Census 2000 and continues in the 2010 Census.

*Correctional facilities for adults*—In the 2010 Census data products, the Census 2000 term "other type of correctional institutions" is categorized as "correctional residential facilities."

*Juvenile facilities*—Those group quarters categorized as "homes for abused, dependent, and neglected children" (public, private, or ownership unknown) in Census 2000 data products are categorized as "group homes for juveniles (non-correctional)" in the 2010 Census data products." Those categorized in "training schools" (public, private, and ownership unknown), "detention centers, reception, or diagnostic centers," and "type of juvenile institution unknown" in Census 2000 data products are categorized in the 2010 Census data products as "correctional facilities intended for juveniles" (i.e., training schools and farms, reception and diagnostic centers, detention centers, boot camps, and group homes operated by or for correctional authorities).

*Nursing facilities/skilled-nursing facilities*—In the 2010 Census data products, all nursing homes are categorized as “nursing facilities/skilled-nursing facilities.”

*Other institutional facilities*—Those group quarters categorized as “schools, hospitals, or wards for the physically handicapped” in Census 2000 data products are categorized as “residential schools for people with disabilities” in the 2010 Census data products. “Military hospitals or wards for chronically ill” are classified as “military treatment facilities with assigned patients” in the 2010 Census data products. Also, what were called “military hospitals with patients who have no usual home elsewhere” in Census 2000 data products are categorized as “hospitals with patients who have no usual home elsewhere” in 2010 Census data products. “Hospices or homes for the chronically ill or other hospitals or wards for chronically ill” are categorized in the 2010 Census data products as “in-patient hospice facilities.” “Hospitals and wards for drug/alcohol abuse” and “mentally ill (psychiatric) hospitals or wards” are categorized in the 2010 Census data products as “mental (psychiatric) hospitals and psychiatric units in other hospitals.”

The phrase “staff residents” was used for staff living in institutions in both the 1990 Census and Census 2000. In Census 2000, staff living in institutions included those living in “agricultural workers’ dormitories,” “other workers’ dormitories,” “Job Corps and vocational training facilities,” “dormitories for nurses and interns in military hospitals,” and “dormitories for nurses and interns in general hospitals.” In the 2010 Census, all these groups are categorized as “workers’ group living quarters and Job Corps centers.”

*Noninstitutional group quarters*—In the 1990 Census, the Census Bureau used the phrase “other persons in group quarters” for people living in noninstitutionalized group quarters. In 2000, this group was referred to for the first time as the “noninstitutionalized population.” In 2010, this population continues to be referred to as the noninstitutionalized population. Noninstitutional group quarters are facilities that house those who are primarily eligible, able, or likely to participate in the labor force while a resident.

As of Census 2000, the Census Bureau dropped the rule of classifying ten or more unrelated people living together as living in noninstitutional group quarters. This rule was used in the 1990 and 1980 Censuses. In the 1970 Census, the criterion was six or more unrelated people.

*College/university student housing*—In the 2010 Census, residence halls and dormitories, which house college and university students in a group living arrangement, may be owned, leased, or managed either by a college, university, or seminary or by a private entity or organization. In Census 2000, these types of facilities had to be owned by the college or university.

*Military quarters*—In 1960 data products, people in military barracks were shown only for men. Starting in 1970 and to the present, data are available for both men and women in military barracks. What were classified as “transient quarters for temporary residents (military or civilian)” in Census 2000 data products no longer include the civilian population, and the military residents are tabulated in “military quarters” in 2010 Census data products.

*Other noninstitutional facilities*—In the 2010 Census, “workers’ group living quarters and Job Corps centers” are comprised of the following Census 2000 group quarters types: “agriculture workers’ dormitories,” “other workers’ dormitories,” “Job Corps and vocational training facilities,” and “dormitories for nurses and interns in hospitals (general and military).” As in Census 2000 and also in 1990, workers’ dormitories were classified as group quarters regardless of the number of people sharing the dormitory. In 1980, ten or more unrelated people had to share the dorm for it to be classified as a group quarters.

In the 2010 Census, “emergency and transitional shelters (with sleep facilities) for people experiencing homelessness” includes the following Census 2000 categories: “emergency and transitional shelters” and “shelters for children who are runaways, neglected, or without conventional housing.”

In the 2010 Census, “religious group quarters” are combined with “shelters for abused women (or shelters against domestic violence)” to make the category “religious group quarters and domestic violence shelters.”

---

In 2010 Census data products, the category "group homes intended for adults (non-correctional)" consists of the following group quarters types (as listed in Census 2000): "homes for the mentally ill," "homes for the mentally retarded," "homes for the physically handicapped," "residential care facilities providing protective oversight," and "other group homes." "Homes or halfway houses for drug/alcohol abuse" are categorized as "residential treatment centers for adults (non-correctional)."

The following group quarters types that were included in Census 2000 are no longer classified as group quarters in the 2010 Census: "military hotels/campgrounds," "transient locations," and "other household living situations—'dangerous encampments.'"

Like in Census 2000, rooming and boarding houses are classified as housing units in the 2010 Census. In the 1990 Census, these were considered group quarters.

### **Housing Units**

A housing unit is a living quarters in which the occupant or occupants live separately from any other individuals in the building and have direct access to their living quarters from outside the building or through a common hall. Housing units are usually houses, apartments, mobile homes, groups of rooms, or single rooms that are occupied as separate living quarters. They are residences for single individuals, for groups of individuals, or for families who live together. A single individual or a group living in a housing unit is defined to be a household. Additional details about housing for the elderly population and group homes are provided in the "Housing for the Older Population" section.

For vacant housing units, the criteria of separateness and direct access are applied to the intended occupants whenever possible. Nontraditional living quarters, such as boats, RVs, and tents, are considered to be housing units **only** if someone is living in them and they are either the occupant's usual residence or the occupant has no usual residence elsewhere. These nontraditional living arrangements are not considered to be housing units if they are vacant.

Housing units are classified as being either occupied or vacant.

**Occupied Housing Unit**—A housing unit is classified as occupied if it is the usual place of residence of the individual or group of individuals living in it on Census Day or if the occupants are only temporarily absent, such as away on vacation, in the hospital for a short stay, or on a business trip, and will be returning.

The occupants may be one individual, a single family, two or more families living together, or any other group of related or unrelated individuals who share living arrangements.

Occupied rooms or suites of rooms in hotels, motels, and similar places are classified as housing units only when occupied by permanent residents; that is, occupied by individuals who consider the hotel their usual place of residence or who have no usual place of residence elsewhere. However, when rooms in hotels and motels are used to provide shelter for people experiencing homelessness, they are not housing units. Rooms used in this way are considered group quarters.

**Vacant Housing Unit**—A housing unit is classified as vacant if no one is living in it on Census Day, unless its occupant or occupants are only temporarily absent, such as away on vacation, in the hospital for a short stay, or on a business trip, and will be returning.

Housing units temporarily occupied at the time of enumeration entirely by individuals who have a usual residence elsewhere are classified as vacant. When housing units are vacant, the criteria of separateness and direct access are applied to the intended occupants whenever possible. If that information cannot be obtained, the criteria are applied to the previous occupants.

Boats, RVs, tents, caves, and similar shelter that no one is using as a usual residence are **not** considered living quarters and, therefore, are not enumerated at all.

**Housing for the Older Population**—Housing specifically for the older population has become more and more prevalent and is being identified by many different names. Living quarters in these facilities—unless they meet the definition of skilled nursing facilities—are housing units, with each resident's living quarters considered a separate housing unit if it meets the housing unit definition of direct access. These residential facilities may be referred to as senior apartments, active adult communities, congregate care, continuing care retirement communities, independent living, board and care, or assisted living. People may have to meet certain criteria to be able to live in these facilities, but once accepted as residents, they have unrestricted access to and from their units to the outside.

Housing units and group quarters may coexist under the same entity or organization, and in some situations actually share the same structure. An assisted living facility complex may have a skilled nursing floor or wing that meets the definition of a nursing facility and is, therefore, a group quarters, while the rest of the living quarters in the facility are considered to be housing units. Congregate care facilities and continuing care retirement communities often consist of several different types of living quarters, with varying services and levels of care. Some of the living quarters in these facilities and communities are considered to be housing units and some are considered to be group quarters, depending on which definition they meet.

**Comparability**—The first Census of Housing in 1940 established the "dwelling unit" concept. Although the term became "housing unit" and the definition was modified slightly in succeeding censuses, the housing unit definition remained essentially comparable between 1940 and 1990. Since 1990, two changes were made to the housing unit definition.

The first change eliminated the concept of "eating separately." The elimination of the eating criterion is more in keeping with the United Nations' definition of a housing unit that stresses the entire concept of separateness rather than the specific "eating" element. Although the "eating separately" criterion previously was included in the definition of a housing unit, the data needed to distinguish whether the occupants ate separately from any other people in the building were not collected. (Questions that asked households about their eating arrangements have not been included in the census since 1970.) Therefore, the current definition better reflects the information that is used in the determination of a housing unit.

The second change for Census 2000 and the 2010 Census eliminated the "number of nonrelatives" criterion; that is, "9 or more people unrelated to the householder" which caused a conversion of housing units to group quarters. This change was prompted by the following considerations: 1) there were relatively few such conversions made as a result of this rule in 1990; 2) household relationship and housing data were lost by converting these units to group quarters; and 3) there was no empirical support for establishing a particular number of nonrelatives as a threshold for these conversions.

In 1960, 1970, and 1980, vacant rooms in hotels, motels, and other similar places where 75 percent or more of the accommodations were occupied by permanent residents were counted as part of the housing inventory. However, an evaluation of the data collection procedures prior to the 1990 Census indicated that the concept of permanency was a difficult and confusing procedure for enumerators to apply correctly. Consequently, in the 1990 Census, vacant rooms in hotels, motels, and similar places were not counted as housing units. In Census 2000 and the 2010 Census, we continued the procedure adopted in 1990.

# Appendix C.

## Data Collection and Processing Procedures

### CONTENTS

2010 Census Mission and Scope . . . . .	C-1
Six Operational Planning Categories . . . . .	C-2
1. Provide Support . . . . .	C-2
2. Establish Where to Count . . . . .	C-3
3. Collect and Integrate Respondent Information . . . . .	C-4
4. Provide Census Results . . . . .	C-5
5. Measure Census Coverage . . . . .	C-5
6. Analyze and Research the Census . . . . .	C-6
Thumbnail Descriptions of 2010 Census Operations . . . . .	C-7
Timeline of 2010 Census Operations . . . . .	C-9
Lists of States' Services by Each Regional Office . . . . .	C-10

### 2010 CENSUS MISSION AND SCOPE

Beginning with the Congressional Act of March 6, 1902, the U.S. Census Bureau was legally established as the "official" data collector for the United States of America. The Census Bureau routinely conducts multiple national, large-scale household surveys and censuses to provide the Administration; Congress; state, local, and tribal planners; the business community; trade associations; academicians; and other data users with a vast array of essential information. Most notable is the every 10-year (decennial) census of population and housing.

This section provides an overview of operations and systems in the 2010 Census of Population and Housing. To assist in understanding terms in the descriptions of many operations or to learn more about the 2010 Census, please refer to <[www.2010census.gov](http://www.2010census.gov)> or the official 2010 Census glossary of acronyms, where detailed definitions of terms and acronyms can be found at <[www.census.gov/dmd/www/glossary.html](http://www.census.gov/dmd/www/glossary.html)>. Thumbnail descriptions are found in this section as well as the operational timeline for the operations and the contact information for the 12 regional offices.

The mission, upon which we define the requirements and build the systems, is "the 2010 Census will conduct a census of population and housing, and disseminate the data to the President, the States, and to the American people." The scope of the 2010 Census is as follows:

- The 2010 Census shall cover the 50 states, the District of Columbia, Puerto Rico, the U.S. Virgin Islands, the Commonwealth of the Northern Mariana Islands, Guam, the Pacific Island Area of American Samoa, and Federally Affiliated Americans overseas.
- The Census Day for the 2010 Census shall be April 1, 2010; have a boundary reference date of January 1, 2010; and deliver apportionment counts to the President by December 31, 2010, and redistricting counts to the states by April 1, 2011.
- The 2010 Census concludes upon delivery of all products and the subsequent headquarters closeout activities ending September 30, 2013.

The focus of this section is the 2010 Census. It does not include descriptions of the American Community Survey or the Master Address File/Topographically Integrated Geographic Encoding and Referencing (MAF/TIGER®) database Enhancement Program. It should also be noted that from a strategy and

operational perspective, Puerto Rico is treated the same as the 50 States and the District of Columbia, with the exception of language (Spanish) and minor program modifications.

## **SIX OPERATIONAL PLANNING CATEGORIES**

The forty-four 2010 Census operations and operation groups are categorized into 1 of the 6 categories based on the similarity of their missions. High-level descriptions of the operational planning categories are:

1. **Provide Support**—This category is concerned with supporting operations of the 2010 Census through the organization and operation of the census business processes that make the census mission possible. Activities include operational support, planning and management support, as well as infrastructure support and system design, development, and testing.
2. **Establish Where to Count**—This category is concerned with gathering and compiling the needed inputs to ensure the completeness of the geographic and address data that make up the framework for the census, as well as establishing the respondent data collection universe for the census itself. These activities provide the basis for the work done to collect respondent information.
3. **Collect and Integrate Respondent Information**—This category is concerned with the actual collection of census respondent information as derived through processing completed census forms delivered by the U.S. Postal Service or gathered through field enumeration activities.
4. **Provide Census Results**—This category is concerned with the refinement of collected census response data and dissemination of census results. Response data collected from census forms processing and field enumeration are refined and edited to produce an accurate count with complete data characteristics. These counts with characteristic data are then summarized, which removes personally identifiable information. A wide array of census products are then produced and disseminated.
5. **Measure Census Coverage**—This category includes coverage measurement operations that are separate from and independent of the census operations. They are designed to provide estimates of net coverage error and omissions and erroneous enumerations for persons in housing units and for the housing units themselves. These activities provide the needed inputs, which allow census coverage to be measured.
6. **Analyze and Research the Census**—This category includes 2010 Census assessments, evaluations, and experiments. Assessments are used to document final volumes and rates for individual operations or processes, using data from production files and activities; quality control files and activities; and information collected from debriefings and lessons learned. Evaluations analyze the outcomes of pre-specified census operations, such as the effectiveness of integrated communications. Experiments are studies that occur during the census to learn about new or different methodologies which inform the 2020 Census design.

### **1. Provide Support**

The Provide Support operational planning category includes the operations that sustain the 2010 Census through activities that allow the data collection operations to run smoothly and efficiently. These activities include planning and management support, security, public communications, language translation, materials support, infrastructure support, and management of system design, development, and deployment.

1. **2010 Census Management Operations**—Responsible for the planning and implementation of all 2010 Census operations.

- 
2. **Content and Forms Design Operation**—Responsible for the design and content of questionnaires and other materials in order to generate high and consistent response rates across all 2010 Census operations.
  3. **Security, Privacy, and Confidentiality Operations**—Ensures that all 2010 Census operations adhere to the appropriate security, privacy, and confidentiality policies and regulations.
  4. **Field Infrastructure Support Operations**—Supports all 2010 Census field data collection operations through staffing, office space and computing infrastructure deployment and support, and supply and material distribution.
  5. **Language Services Operations**—Supports the language needs of the 2010 Census operations by translating materials to the over 40 languages targeted for 2010 Census.
  6. **Integrated Communications Services Operation**—Responsible for educating, creating awareness and motivating persons to participate by responding to the 2010 Census.

## 2. Establish Where to Count

The Establish Where to Count operational planning category includes the operations that perform activities to gather and compile the geographic and address data that make up the framework for the 2010 Census. This includes activities that create and manage the respondent data collection universes for the census data collection operations.

7. **Geographic Updating and Delineation Operation**—Determines, delineates, and updates the geographic area boundaries for data collection.
8. **Administrative Records Updating Operation**—Uses administrative records sources from the U.S. Postal Service (USPS), local governments, and independent organizations to ensure the address list is as complete as possible.
9. **Local Update of Census Addresses (LUCA) Operation**—Provides the opportunity for tribal, state, and local governments to review and comment on the Census Bureau's address list to ensure an accurate and complete enumeration of their communities.
10. **New Construction Operation**—Provides the opportunity for tribal and local governments to report newly constructed living quarters in the enumeration areas where the Census Bureau delivers questionnaires using the USPS.
11. **Address Canvassing Field Operation**—Collects updated living quarters addresses, geographic features, and spatial information, including the verified LUCA updates.
12. **Group Quarters Validation Field Operation**—Classifies "Other Living Quarters" as a group quarters or non-group quarters, then assigns a group quarters type code which will be utilized by other operations.
13. **Update/Leave Operation**—For geographic areas where mail delivery problems are anticipated, Update/Leave field operations hand deliver questionnaires to housing units and update address lists and maps if inconsistencies are found.
14. **Field Verification Field Operation**—Verifies the existence of respondent-provided housing unit addresses that have not been confirmed by a Census Bureau employee and also verifies potential duplicate housing units identified in Response Processing.
15. **Non-ID Processing Operation**—Associates census identification numbers with completed respondent-generated questionnaires that do not have a preassigned census identification number but have a respondent-provided address.



16. **Geographic Data Processing Production (GDP) Operation**—Maintains the MAF/TIGER® system, which is the repository for spatial and address data, and provides spatial and address products for 2010 Census operations.
17. **Universe Control and Management Production Operation**—Creates and manages the respondent data collection universes for census data collection operations using a database of GDP-provided census addresses and related information.

### 3. Collect and Integrate Respondent Information

The Collect and Integrate Respondent Information operational planning category includes the operations that collect census respondent information through processing completed census forms delivered by the USPS or gathered through field enumeration activities.

18. **Forms Printing and Distribution Operation**—Prints all public-use forms and other materials to support the 2010 Census, including the 2010 Census questionnaire mailed to housing units on March 15, 2010.
19. **Update Enumerate Operation**—Updates the address list and enumerates the housing units in certain designated geographic areas with special enumeration needs. This group includes the Remote Update Enumeration and Remote Alaska operations.
20. **Enumeration at Transitory Locations Field Operation**—Enumerates individuals that do not have a usual home elsewhere (UHE) at housing units at transitory locations.
21. **Be Counted/Questionnaire Assistance Center Operation**—Provides community outreach in hard to enumerate (HTE) areas to assist persons in completing their census questionnaire.
22. **Invalid Return Detection Operation**—Detects potentially fraudulent returns.
23. **Nonresponse Operation**—Enumerates all housing units that did not respond to the mailed out census questionnaire.
24. **Coverage Follow-Up Operation**—A telephone operation that resolves erroneous enumerations and omissions detected from other enumeration operations.
25. **Group Quarters Operation**—Establishes contacts and enumerates individuals at Group Quarters locations. This operation group includes both Group Quarters Advance Visit and Group Quarters Enumeration (which itself includes Service-Based Enumeration, Military Group Enumeration, and Domestic Military/Maritime Vessels Enumeration operations).
26. **Island Areas Enumeration Operation**—Lists all residential and other living quarters and enumerates these units in American Samoa, the Commonwealth of the Northern Mariana Islands, Guam, and the U.S. Virgin Islands.
27. **Federally Affiliated Americans Overseas Count Operation**—Obtains counts of U.S. military and federal civilian employees stationed overseas and their dependents living with them that can be allocated to a home state for the purposes of reapportioning seats in the U.S. House of Representatives.
28. **Telephone Questionnaire Assistance and Fulfillment Operation**—Provides assistance over the phone to 2010 Census callers.
29. **Data Capture and Integration (DCI) Operation**—Provides a means to capture both questionnaire data and geographic data from data collection operations and integrates them into a common set of formats for further processing.

---

#### 4. Provide Census Results

The Provide Census Results operational planning category is concerned with the refinement of the collected census response data and dissemination of census results. Response data collected from census forms processing and field enumeration are refined and edited to produce an accurate count with complete data characteristics. These counts with characteristic data are then summarized, which removes personally identifiable information. A wide array of census products are then produced and disseminated.

30. **Geographic Boundary and Districting Operation**—Determines and updates the geographic area boundaries for districting and tabulation.
31. **Response Processing Production Operation**—Processes integrated response data provided by the DCI operation to unduplicate responses, ensure that complete information is collected, conduct statistical methods, and format data files used to produce census results.
32. **Count Review Operation**—Designed to enhance the accuracy of the census and provides the Federal-State Cooperative Program for Population Estimates (FSCPE) with the opportunity to review and provide feedback on count tabulations prior to the release of Public Law 94-171 data.
33. **Data Products and Dissemination Production (DPD) Operation**—Tabulates and disseminates 2010 Census products, including apportionment counts and Public Law 94-171 redistricting data. The DPD produces many data products, including state and national summary files, tabulated informational files, and data comparison tables. The DPD is responsible for printed and electronic informational products that include population and housing unit tabulations, geographical maps, and a number of data products that specifically pertain to the island areas.

The Data Access and Dissemination System (DADS) program is the primary provider of dissemination services via the Internet through the American FactFinder (AFF) system. This system was redesigned and enhanced for the 2010 Census and for dissemination of other Census Bureau data products. The DADS program is also the provider of tabulation services for the decennial census. Tabulation services refer to the activities related to aggregating data collected on individual responses to a survey or census into summarized statistical data suitable for public release. Dissemination services refer to the activities related to the internal staging and release of approved statistics for posting on the Internet. These services include the provision of interim results or output so that other areas of the Census Bureau can process and release data in different media and formats, (e.g. CD-ROM, DVD, File Transfer Protocol [FTP], Adobe Acrobat Portable Document Format [PDF] for printed publications).

34. **Archiving Operation**—Provides 2010 Census records to the National Archives and Records Administration (NARA).

#### 5. Measure Census Coverage

The Measure Census Coverage operational planning category includes coverage measurement operations that are separate from and independent of the census operations. They are designed to provide estimates of net coverage error and omissions and erroneous enumerations for persons in housing units and for the housing units themselves. These activities provide the needed inputs that allow census coverage to be measured. This planning category consists of the Census Coverage Measurement (CCM) program and the Demographic Analysis operation.

The focus of the CCM program is to measure the coverage error in the 2010 Census with the goal of improving future census operations. CCM produces estimates of net coverage error and estimates of the coverage error components for both housing units and persons living in housing units. Components of coverage error include omissions and erroneous enumerations (including duplicates). Measuring the coverage error of persons in group quarters and of group quarters facilities is not within the scope of the

CCM program. The CCM is a sample survey and, as is typical, is conducted separately and independently of the census operations to ensure that the coverage error estimates are unbiased.

35. **CCM Sample Design Operation**—Designs and implements the sample to support the estimation of coverage errors in the 2010 Census for the United States and Puerto Rico, excluding remote Alaska.
36. **CCM Independent Listing Field Operation**—Creates the list of CCM addresses by canvassing the selected sample block cluster areas using a paper instrument called the CCM Independent Listing Book (ILB).
37. **CCM Initial Housing Unit Matching and Follow-Up Operation**—Determines the reasons for differences between the housing unit addresses in the CCM sample and the initial census address list using automated computer matching, clerical matching, and in-person follow-up techniques.
38. **CCM Person Interview Field Operation**—Collects person and housing unit information for selected housing units in each sample block cluster by performing in-person interviews using a computer-assisted data collection instrument.
39. **CCM Person Matching and Follow-Up Operation**—Determines the reasons for the differences between the persons in the CCM sample and the persons in the 2010 Census using automated computer matching, clerical matching, telephone and in-person follow-up techniques.
40. **CCM Final Housing Unit Matching and Follow-Up Operation**—Determines the reasons for the differences between the housing unit addresses in the CCM sample and the final 2010 Census address list using automated computer matching, clerical matching, and in-person follow-up techniques.
41. **CCM Estimation Operation**—Produces estimates of net coverage error and the components of coverage error for housing units and persons living in housing units in the United States and Puerto Rico, excluding remote Alaska.
42. **Demographic Analysis Operation**—Produces independent assessments of census coverage using population and housing unit benchmarks in support of the 2010 Census and the evaluation of 2010 Census results.

## 6. Analyze and Research the Census

The Analyze and Research the Census operational planning category includes 2010 Census assessments, evaluations, and experiments. Assessments are used to document final volumes and rates for individual operations or processes, using data from production files and activities; quality control files and activities; and information collected from debriefings and lessons learned. Evaluations analyze the outcomes of prespecified census operations, such as the effectiveness of integrated communications. Experiments are studies that occur during the census to learn about new or different methodologies, which inform the 2020 Census design.

43. **Evaluations, Experiments, and Assessments Operation**—Includes all of the analyses of the design and operations of the 2010 Census, as well as experimental design changes that could inform the 2020 Census. Evaluations and assessments are performed and experiments are conducted to analyze the 2010 Census and to inform early research in the 2020 Census test cycle.
44. **Count Question Resolution Operation**—Conducts an administrative review to handle external challenges to official 2010 Census counts of housing units and group quarters and their associated population.

## THUMBNAIL DESCRIPTIONS OF 2010 CENSUS OPERATIONS

**Address Canvassing**—A field operation where census workers systematically canvass all census blocks looking for living quarters and updating the address and map information on a hand-held computer.

**Be Counted Program**—A program designed for persons who believe they were not counted in the 2010 Census. The Census Bureau will place unaddressed census questionnaires at selected public sites so that individuals that did not receive one in the mail can complete the census.

**Census Coverage Follow-Up**—A census operation designed to ensure that no person is left out or counted in more than one place in the census and to clarify responses previously collected to improve the accuracy of the census.

**Census Coverage Measurement (CCM) Final Housing Unit Follow-Up**—A coverage measurement field operation designed to gather additional information to determine reasons for differences between the Independent Listing operation and census records.

**Census Coverage Measurement (CCM) Independent Listing Operation**—A coverage measurement field operation to construct a list of all housing units, independent of the census, contained within select CCM block clusters.

**Census Coverage Measurement (CCM) Initial Housing Unit Follow-Up**—A coverage measurement field operation designed to gather information to determine reasons for differences between the Independent Listing operation results and the preliminary census address file.

**Census Coverage Measurement (CCM) Person Follow-Up**—A coverage measurement field operation designed to collect additional information about persons or households to determine reasons for differences between the CCM Person Interview and the census enumeration.

**Census Coverage Measurement (CCM) Person Interview**—A coverage measurement field operation designed to collect information about the current resident(s) of each sample housing unit and certain persons who had moved out of the sample address between Census Day and the time of the CCM Person Interview.

**Enumeration at Transitory Locations**—A census operation where census workers conduct a personal interview with individuals who do not have a usual home elsewhere.

**Field Verification**—A census operation where census workers verify the existence of units that had been geocoded to a census block but did not match an address in the Master Address File.

**Group Quarters Advance Visit**—A census operation designed to inform the group quarters contact person of the upcoming enumeration.

**Group Quarters Enumeration**—A census operation designed to count people living or staying in places such as college residence halls, skilled-nursing facilities, group homes, military barracks, and correctional facilities.

**Group Quarters Validation**—A census operation designed to determine the correct classification of addresses identified as "other living quarters" during the address canvassing operation.

**Mailout/Mailback**—A census operation where most households in the United States will be mailed a census questionnaire by the U.S. Postal Service. Household respondents will be asked to fill out the questionnaires and mail them back to data capture centers.

**Military Group Quarters Enumeration**—A part of the Group Quarters Enumeration operation conducted on military bases and carried out in coordination with the military base point of contact to count military personnel.

**Military/Maritime Vessel Enumeration**—A part of the Group Quarters operation conducted to enumerate persons on U.S. owned and operated flagged military and maritime vessels.

**Nonresponse Follow-Up**—A census operation where census workers visit housing units that did not return a completed questionnaire by mail to conduct a personal interview to obtain the required information.

**Nonresponse Follow-Up Reinterview**—A quality check operation designed to ensure that the production enumerator followed field procedures and to identify enumerators who intentionally or unintentionally produced data errors so that work can be redone.

**Questionnaire Assistance Center**—A center established by a local census office to assist people with completing their questionnaires. The centers were established in community centers, large apartment buildings, childcare and educational centers, and so forth. The centers are staffed by volunteers and Census Bureau employees; also called walk-in questionnaire assistance centers.

**Remote Alaska**—A method of data collection used to enumerate the most sparsely settled, isolated parts of Alaska—areas accessible only by small plane, boat, snowmobile, 4-wheel-drive vehicle, dog sled, or a combination of these.

**Remote Update/Enumerate**—A method of data collection conducted with a “team enumeration” method in sparsely inhabited areas of Maine and Alaska, where all enumeration is completed in just one visit.

**Service-Based Enumeration**—A group quarters operation designed to enumerate persons receiving services at shelters, soup kitchens, regularly scheduled mobile food vans, and those staying at preidentified nonsheltered outdoor locations.

**Telephone Questionnaire Assistance**—A customer service operation assisting respondents who call in to inquire about census activities going on in their neighborhood or who want to obtain clarification to questions on the census questionnaire or who request to fill out the form through an interview over the phone.

**Update/Enumerate**—A method of data collection conducted only in communities determined by local census officials where continually low response rates have been established from previous censuses or ongoing survey efforts, and mailing or hand-delivering forms is not cost beneficial. Enumeration is done by census takers who personally interview each household to collect information and update census address lists and maps at the same time.

**Update/Leave**—A census operation where census workers update paper versions of census address lists and maps and leave questionnaires at housing units in mainly rural areas without street names and/or house numbers. Household respondents are expected to fill out the questionnaires and mail them to data capture centers.

**Vacant Delete Check**—A census operation where census workers visit addresses that workers recorded in Nonresponse Follow-Up as either vacant or not a housing unit on Census Day, April 1.

## TIMELINE OF 2010 CENSUS OPERATIONS

Operation	Conducted
Address Canvassing	April 6, 2009–July 19, 2009
CCM Independent Listing Operation	August 28, 2009–December 5, 2009
Group Quarters Validation	September 28, 2009–October 23, 2009
Remote Alaska	January 22, 2010–May 5, 2010
Group Quarters Advance Visit	February 1, 2010–March 19, 2010
Telephone Questionnaire Assistance	February 25, 2010–July 30, 2010
Questionnaire Assistance Centers	February 26, 2010–April 19, 2010
Update/Leave	March 1, 2010–April 2, 2010
CCM Initial Housing Unit Follow-Up	March 4, 2010–April 23, 2010
Mailout/Mailback	March 15, 2010–September 30, 2010
Be Counted Program	March 19, 2010–April 19, 2010
Update/Enumerate	March 22, 2010–May 29, 2010
Enumeration at Transitory Locations	March 22, 2010–April 16, 2010
Remote Update Enumerate	March 22, 2010–May 29, 2010
Service-Based Enumeration	March 29, 2010–March 31, 2010
Military Group Quarters Enumeration	March 30, 2010–May 14, 2010
Group Quarters Enumeration	April 1, 2010–May 14, 2010
Military/Maritime Vessel Enumeration	April 1, 2010–May 14, 2010
Second Questionnaire Mailing in Mailout/Mailback Areas (either targeted or blanket delivery)	April 1, 2010–April 10, 2010
Coverage Follow-Up	April 26, 2010–August 13, 2010
Nonresponse Follow-Up	May 1, 2010–July 10, 2010
Nonresponse Follow-Up Reinterview	May 7, 2010–July 17, 2010
Vacant Delete Check	July 24, 2010–August 25, 2010
Field Verification	August 6, 2010–September 3, 2010
CCM Person Interview	August 14, 2010–October 2, 2010
CCM Person Follow-Up	January 28, 2011–March 19, 2011
CCM Final Housing Unit Follow-Up	May 5, 2011–June 15, 2011

**LIST OF STATES' SERVICES BY EACH REGIONAL OFFICE**

Atlanta	<b>Alabama, Florida, Georgia</b>
Boston	<b>Connecticut, Massachusetts, New Hampshire, New York</b> (all counties except those covered by the New York regional office listed below), <b>Rhode Island, Maine, Puerto Rico, Vermont,</b>
Charlotte	<b>Kentucky, North Carolina, South Carolina, Tennessee, Virginia</b>
Chicago	<b>Illinois, Indiana, Wisconsin</b>
Dallas	<b>Louisiana, Mississippi, Texas</b>
Denver	<b>Arizona, Colorado, Montana, Nebraska, Nevada, New Mexico, North Dakota, South Dakota, Utah, Wyoming</b>
Detroit	<b>Michigan, Ohio, West Virginia</b>
Kansas City	<b>Arkansas, Iowa, Kansas, Minnesota, Missouri, Oklahoma</b>
Los Angeles	<b>Hawaii, Southern California</b> (counties of Fresno, Imperial, Inyo, Kern, Kings, Los Angeles, Madera, Mariposa, Merced, Monterey, Orange, Riverside, San Benito, San Bernardino, San Diego, San Luis Obispo, Santa Barbara, Tulare, and Ventura)
New York	<b>New Jersey</b> (counties of Bergen, Essex, Hudson, Middlesex, Morris, Passaic, Somerset, Sussex, Union, and Warren), <b>New York</b> (counties of Bronx, Kings, Nassau, New York, Queens, Richmond, Rockland, Suffolk, and Westchester)
Philadelphia	<b>Delaware, District of Columbia, Maryland, New Jersey</b> (all counties except those covered by the New York regional office listed above), <b>Pennsylvania</b>
Seattle	<b>Alaska, Idaho, Northern California</b> (all counties except those covered by the Los Angeles regional office listed above), <b>Oregon, Washington</b>

<[www.census.gov/regions](http://www.census.gov/regions)>

# Appendix D. Questionnaire

**United States  
Census  
2010**

This is the official form for all the people at this address.  
It is quick and easy, and your answers are protected by law.

U.S. DEPARTMENT OF COMMERCE  
Economics and Statistics Administration  
U.S. CENSUS BUREAU

---

**Use a blue or black pen.**

**Start here**

The Census must count every person living in the United States on April 1, 2010.  
Before you answer Question 1, count the people living in this house, apartment, or mobile home using our guidelines.

- Count all people, including babies, who live and sleep here most of the time.

The Census Bureau also conducts counts in institutions and other places, so:

- Do not count anyone living away either at college or in the Armed Forces.
- Do not count anyone in a nursing home, jail, prison, detention facility, etc., on April 1, 2010.
- Leave these people off your form, even if they will return to live here after they leave college, the nursing home, the military, jail, etc. Otherwise, they may be counted twice.

The Census must also include people without a permanent place to stay, so:

- If someone who has no permanent place to stay is staying here on April 1, 2010, count that person. Otherwise, he or she may be missed in the census.

**1. How many people were living or staying in this house, apartment, or mobile home on April 1, 2010?**

Number of people =

**2. Were there any additional people staying here April 1, 2010 that you did not include in Question 1? Mark  all that apply.**

Children, such as newborn babies or foster children

Relatives, such as adult children, cousins, or in-laws

Nonrelatives, such as roommates or live-in baby sitters

People staying here temporarily

No additional people

**3. Is this house, apartment, or mobile home — Mark  ONE box.**

Owned by you or someone in this household with a mortgage or loan? *Include home equity loans.*

Owned by you or someone in this household free and clear (without a mortgage or loan)?

Rented?

Occupied without payment of rent?

**4. What is your telephone number? We may call if we don't understand an answer.**

Area Code + Number

-

OMB No. 0607-0919-C: Approval Expires 12/31/2011.

Form **D-1** (12-5-2009)

**5. Please provide information for each person living here. Start with a person living here who owns or rents this house, apartment, or mobile home. If the owner or renter lives somewhere else, start with any adult living here. This will be Person 1.**

What is Person 1's name? *Print name below.*

Last Name

First Name  MI

**6. What is Person 1's sex? Mark  ONE box.**

Male  Female

**7. What is Person 1's age and what is Person 1's date of birth? Please report babies as age 0 when the child is less than 1 year old. Print numbers in boxes.**

Age on April 1, 2010  Month  Day  Year of birth

→ **NOTE: Please answer BOTH Question 8 about Hispanic origin and Question 9 about race. For this census, Hispanic origins are not races.**

**8. Is Person 1 of Hispanic, Latino, or Spanish origin?**

No, not of Hispanic, Latino, or Spanish origin

Yes, Mexican, Mexican Am., Chicano

Yes, Puerto Rican

Yes, Cuban

Yes, another Hispanic, Latino, or Spanish origin — *Print origin, for example, Argentinian, Colombian, Dominican, Nicaraguan, Salvadoran, Spaniard, and so on.*

**9. What is Person 1's race? Mark  one or more boxes.**

White

Black, African Am., or Negro

American Indian or Alaska Native — *Print name of enrolled or principal tribe.*

Asian Indian  Japanese  Native Hawaiian

Chinese  Korean  Guamanian or Chamorro

Filipino  Vietnamese  Samoan

Other Asian — *Print race, for example, Hmong, Laotian, Thai, Pakistani, Cambodian, and so on.*

Other Pacific Islander — *Print race, for example, Fijian, Tongan, and so on.*

Some other race — *Print race.*

**10. Does Person 1 sometimes live or stay somewhere else?**

No  Yes — *Mark  all that apply.*

In college housing  For child custody

In the military  In jail or prison

At a seasonal or second residence  In a nursing home

For another reason

→ **If more people were counted in Question 1, continue with Person 2.**

U S C E N S U S B U R E A U



1. Print name of **Person 2**

Last Name

First Name  MI

2. How is this person related to Person 1? Mark  ONE box.

<input type="checkbox"/> Husband or wife	<input type="checkbox"/> Parent-in-law
<input type="checkbox"/> Biological son or daughter	<input type="checkbox"/> Son-in-law or daughter-in-law
<input type="checkbox"/> Adopted son or daughter	<input type="checkbox"/> Other relative
<input type="checkbox"/> Stepson or stepdaughter	<input type="checkbox"/> Roomer or boarder
<input type="checkbox"/> Brother or sister	<input type="checkbox"/> Housemate or roommate
<input type="checkbox"/> Father or mother	<input type="checkbox"/> Unmarried partner
<input type="checkbox"/> Grandchild	<input type="checkbox"/> Other nonrelative

3. What is this person's sex? Mark  ONE box.

Male  Female

4. What is this person's age and what is this person's date of birth? Please report babies as age 0 when the child is less than 1 year old. Print numbers in boxes.

Age on April 1, 2010      Month      Day      Year of birth

→ NOTE: Please answer BOTH Question 5 about Hispanic origin and Question 6 about race. For this census, Hispanic origins are not races.

5. Is this person of Hispanic, Latino, or Spanish origin?

No, not of Hispanic, Latino, or Spanish origin

Yes, Mexican, Mexican Am., Chicano

Yes, Puerto Rican

Yes, Cuban

Yes, another Hispanic, Latino, or Spanish origin — Print origin, for example, Argentinian, Colombian, Dominican, Nicaraguan, Salvadoran, Spaniard, and so on.

6. What is this person's race? Mark  one or more boxes.

White

Black, African Am., or Negro

American Indian or Alaska Native — Print name of enrolled or principal tribe.

<input type="checkbox"/> Asian Indian	<input type="checkbox"/> Japanese	<input type="checkbox"/> Native Hawaiian
<input type="checkbox"/> Chinese	<input type="checkbox"/> Korean	<input type="checkbox"/> Guamanian or Chamorro
<input type="checkbox"/> Filipino	<input type="checkbox"/> Vietnamese	<input type="checkbox"/> Samoan
<input type="checkbox"/> Other Asian — Print race, for example, Hmong, Laotian, Thai, Pakistani, Cambodian, and so on. <input checked="" type="checkbox"/>	<input type="checkbox"/> Other Pacific Islander — Print race, for example, Fijian, Tongan, and so on. <input checked="" type="checkbox"/>	

Some other race — Print race.

7. Does this person sometimes live or stay somewhere else?

No  Yes — Mark  all that apply.

<input type="checkbox"/> In college housing	<input type="checkbox"/> For child custody
<input type="checkbox"/> In the military	<input type="checkbox"/> In jail or prison
<input type="checkbox"/> At a seasonal or second residence	<input type="checkbox"/> In a nursing home
	<input type="checkbox"/> For another reason

→ If more people were counted in Question 1 on the front page, continue with Person 3.

1. Print name of **Person 3**

Last Name

First Name  MI

2. How is this person related to Person 1? Mark  ONE box.

<input type="checkbox"/> Husband or wife	<input type="checkbox"/> Parent-in-law
<input type="checkbox"/> Biological son or daughter	<input type="checkbox"/> Son-in-law or daughter-in-law
<input type="checkbox"/> Adopted son or daughter	<input type="checkbox"/> Other relative
<input type="checkbox"/> Stepson or stepdaughter	<input type="checkbox"/> Roomer or boarder
<input type="checkbox"/> Brother or sister	<input type="checkbox"/> Housemate or roommate
<input type="checkbox"/> Father or mother	<input type="checkbox"/> Unmarried partner
<input type="checkbox"/> Grandchild	<input type="checkbox"/> Other nonrelative

3. What is this person's sex? Mark  ONE box.

Male  Female

4. What is this person's age and what is this person's date of birth? Please report babies as age 0 when the child is less than 1 year old. Print numbers in boxes.

Age on April 1, 2010      Month      Day      Year of birth

→ NOTE: Please answer BOTH Question 5 about Hispanic origin and Question 6 about race. For this census, Hispanic origins are not races.

5. Is this person of Hispanic, Latino, or Spanish origin?

No, not of Hispanic, Latino, or Spanish origin

Yes, Mexican, Mexican Am., Chicano

Yes, Puerto Rican

Yes, Cuban

Yes, another Hispanic, Latino, or Spanish origin — Print origin, for example, Argentinian, Colombian, Dominican, Nicaraguan, Salvadoran, Spaniard, and so on.

6. What is this person's race? Mark  one or more boxes.

White

Black, African Am., or Negro

American Indian or Alaska Native — Print name of enrolled or principal tribe.

<input type="checkbox"/> Asian Indian	<input type="checkbox"/> Japanese	<input type="checkbox"/> Native Hawaiian
<input type="checkbox"/> Chinese	<input type="checkbox"/> Korean	<input type="checkbox"/> Guamanian or Chamorro
<input type="checkbox"/> Filipino	<input type="checkbox"/> Vietnamese	<input type="checkbox"/> Samoan
<input type="checkbox"/> Other Asian — Print race, for example, Hmong, Laotian, Thai, Pakistani, Cambodian, and so on. <input checked="" type="checkbox"/>	<input type="checkbox"/> Other Pacific Islander — Print race, for example, Fijian, Tongan, and so on. <input checked="" type="checkbox"/>	

Some other race — Print race.

7. Does this person sometimes live or stay somewhere else?

No  Yes — Mark  all that apply.

<input type="checkbox"/> In college housing	<input type="checkbox"/> For child custody
<input type="checkbox"/> In the military	<input type="checkbox"/> In jail or prison
<input type="checkbox"/> At a seasonal or second residence	<input type="checkbox"/> In a nursing home
	<input type="checkbox"/> For another reason

→ If more people were counted in Question 1 on the front page, continue with Person 4.

1. Print name of **Person 4**

Last Name

First Name  MI

2. How is this person related to Person 1? Mark  ONE box.

Husband or wife       Parent-in-law  
 Biological son or daughter       Son-in-law or daughter-in-law  
 Adopted son or daughter       Other relative  
 Stepson or stepdaughter       Roomer or boarder  
 Brother or sister       Housemate or roommate  
 Father or mother       Unmarried partner  
 Grandchild       Other nonrelative

3. What is this person's sex? Mark  ONE box.

Male     Female

4. What is this person's age and what is this person's date of birth?  
Please report babies as age 0 when the child is less than 1 year old.  
Print numbers in boxes.

Age on April 1, 2010    Month    Day    Year of birth

→ NOTE: Please answer BOTH Question 5 about Hispanic origin and Question 6 about race. For this census, Hispanic origins are not races.

5. Is this person of Hispanic, Latino, or Spanish origin?

No, not of Hispanic, Latino, or Spanish origin  
 Yes, Mexican, Mexican Am., Chicano  
 Yes, Puerto Rican  
 Yes, Cuban  
 Yes, another Hispanic, Latino, or Spanish origin — Print origin, for example, Argentinian, Colombian, Dominican, Nicaraguan, Salvadoran, Spaniard, and so on.

6. What is this person's race? Mark  one or more boxes.

White  
 Black, African Am., or Negro  
 American Indian or Alaska Native — Print name of enrolled or principal tribe.

Asian Indian     Japanese     Native Hawaiian  
 Chinese     Korean     Guamanian or Chamorro  
 Filipino     Vietnamese     Samoan  
 Other Asian — Print race, for example, Hmong, Laotian, Thai, Pakistani, Cambodian, and so on.      Other Pacific Islander — Print race, for example, Fijian, Tongan, and so on.

Some other race — Print race.

7. Does this person sometimes live or stay somewhere else?  
 No     Yes — Mark  all that apply.

In college housing     For child custody  
 In the military     In jail or prison  
 At a seasonal or second residence     In a nursing home  
 For another reason

→ If more people were counted in Question 1 on the front page, continue with Person 6.

1. Print name of **Person 5**

Last Name

First Name  MI

2. How is this person related to Person 1? Mark  ONE box.

Husband or wife       Parent-in-law  
 Biological son or daughter       Son-in-law or daughter-in-law  
 Adopted son or daughter       Other relative  
 Stepson or stepdaughter       Roomer or boarder  
 Brother or sister       Housemate or roommate  
 Father or mother       Unmarried partner  
 Grandchild       Other nonrelative

3. What is this person's sex? Mark  ONE box.

Male     Female

4. What is this person's age and what is this person's date of birth?  
Please report babies as age 0 when the child is less than 1 year old.  
Print numbers in boxes.

Age on April 1, 2010    Month    Day    Year of birth

→ NOTE: Please answer BOTH Question 5 about Hispanic origin and Question 6 about race. For this census, Hispanic origins are not races.

5. Is this person of Hispanic, Latino, or Spanish origin?

No, not of Hispanic, Latino, or Spanish origin  
 Yes, Mexican, Mexican Am., Chicano  
 Yes, Puerto Rican  
 Yes, Cuban  
 Yes, another Hispanic, Latino, or Spanish origin — Print origin, for example, Argentinian, Colombian, Dominican, Nicaraguan, Salvadoran, Spaniard, and so on.

6. What is this person's race? Mark  one or more boxes.

White  
 Black, African Am., or Negro  
 American Indian or Alaska Native — Print name of enrolled or principal tribe.

Asian Indian     Japanese     Native Hawaiian  
 Chinese     Korean     Guamanian or Chamorro  
 Filipino     Vietnamese     Samoan  
 Other Asian — Print race, for example, Hmong, Laotian, Thai, Pakistani, Cambodian, and so on.      Other Pacific Islander — Print race, for example, Fijian, Tongan, and so on.

Some other race — Print race.

7. Does this person sometimes live or stay somewhere else?  
 No     Yes — Mark  all that apply.

In college housing     For child custody  
 In the military     In jail or prison  
 At a seasonal or second residence     In a nursing home  
 For another reason

→ If more people were counted in Question 1 on the front page, continue with Person 6.

1. Print name of **Person 6**

Last Name

First Name  MI



2. How is this person related to Person 1? Mark  ONE box.

- Husband or wife
- Biological son or daughter
- Adopted son or daughter
- Stepson or stepdaughter
- Brother or sister
- Father or mother
- Grandchild
- Parent-in-law
- Son-in-law or daughter-in-law
- Other relative
- Roomer or boarder
- Housemate or roommate
- Unmarried partner
- Other nonrelative

3. What is this person's sex? Mark  ONE box.

- Male
- Female

4. What is this person's age and what is this person's date of birth?

Please report babies as age 0 when the child is less than 1 year old. Print numbers in boxes.

Age on April 1, 2010    Month    Day    Year of birth  
           

→ NOTE: Please answer BOTH Question 5 about Hispanic origin and Question 6 about race. For this census, Hispanic origins are not races.

5. Is this person of Hispanic, Latino, or Spanish origin?

- No, not of Hispanic, Latino, or Spanish origin
- Yes, Mexican, Mexican Am., Chicano
- Yes, Puerto Rican
- Yes, Cuban
- Yes, another Hispanic, Latino, or Spanish origin — Print origin, for example, Argentinian, Colombian, Dominican, Nicaraguan, Salvadoran, Spaniard, and so on.

6. What is this person's race? Mark  one or more boxes.

- White
- Black, African Am., or Negro
- American Indian or Alaska Native — Print name of enrolled or principal tribe.

- Asian Indian
- Chinese
- Filipino
- Other Asian — Print race, for example, Hmong, Laotian, Thai, Pakistani, Cambodian, and so on.
- Japanese
- Korean
- Vietnamese
- Native Hawaiian
- Guamanian or Chamorro
- Samoan
- Other Pacific Islander — Print race, for example, Fijian, Tongan, and so on.

- Some other race — Print race.

7. Does this person sometimes live or stay somewhere else?

- No
- Yes — Mark  all that apply.
  - In college housing
  - In the military
  - At a seasonal or second residence
  - For child custody
  - In jail or prison
  - In a nursing home
  - For another reason

→ If more than six people were counted in Question 1 on the front page, turn the page and continue.

Form D-1 (12-5-2009)

→ If more people live here, turn the page and continue.

Use this section to complete information for the rest of the people you counted in Question 1 on the front page. We may call for additional information about them.

**Person 7** Last Name  First Name  MI

Sex  Male  Female Age on April 1, 2010  Date of Birth Month  Day  Year  Related to Person 1?  Yes  No

**Person 8** Last Name  First Name  MI

Sex  Male  Female Age on April 1, 2010  Date of Birth Month  Day  Year  Related to Person 1?  Yes  No

**Person 9** Last Name  First Name  MI

Sex  Male  Female Age on April 1, 2010  Date of Birth Month  Day  Year  Related to Person 1?  Yes  No

**Person 10** Last Name  First Name  MI

Sex  Male  Female Age on April 1, 2010  Date of Birth Month  Day  Year  Related to Person 1?  Yes  No

**Person 11** Last Name  First Name  MI

Sex  Male  Female Age on April 1, 2010  Date of Birth Month  Day  Year  Related to Person 1?  Yes  No

**Person 12** Last Name  First Name  MI

Sex  Male  Female Age on April 1, 2010  Date of Birth Month  Day  Year  Related to Person 1?  Yes  No

**Thank you for completing your official 2010 Census form.**

**FOR OFFICIAL USE ONLY**  
JIC1  JIC2

If your enclosed postage-paid envelope is missing, please mail your completed form to:

U.S. Census Bureau  
National Processing Center  
1201 East 10th Street  
Jeffersonville, IN 47132

If you need help completing this form, call 1-866-872-6868 between 8:00 a.m. and 9:00 p.m., 7 days a week. The telephone call is free.

TDD — Telephone display device for the hearing impaired. Call 1-866-783-2010 between 8:00 a.m. and 9:00 p.m., 7 days a week. The telephone call is free.

¿NECESITA AYUDA? Si usted necesita ayuda para completar este cuestionario, llame al 1-866-928-2010 entre las 8:00 a.m. y 9:00 p.m., 7 días a la semana. La llamada telefónica es gratis.

The U.S. Census Bureau estimates that, for the average household, this form will take about 10 minutes to complete, including the time for reviewing the instructions and answers. Send comments regarding this burden estimate or any other aspect of this burden to: Paperwork Reduction Project 0607-0919-C, U.S. Census Bureau, AMSD-3K138, 4600 Silver Hill Road, Washington, DC 20233. You may e-mail comments to <Paperwork@census.gov>; use "Paperwork Project 0607-0919-C" as the subject.

Respondents are not required to respond to any information collection unless it displays a valid approval number from the Office of Management and Budget.



# Appendix E.

## Maps

---

### CONTENTS

Introduction . . . . .	E-1
Map Descriptions . . . . .	E-1
P.L. 94-171 County Block Map (2010 Census) . . . . .	E-1
P.L. 94-171 Voting District/State Legislative District (VTD/SLD) Reference Map (2010 Census) . . . . .	E-1
2010 Census—Census Tract Reference Map . . . . .	E-2
2010 Census—School District Reference Map . . . . .	E-2

### INTRODUCTION

There are four map types that support the 2010 Census Redistricting Data (Public Law [P.L.] 94-171) program. Each of these large format map types are produced in Adobe's portable document format (PDF). These georeferenced PDF files are available through the U.S. Census Bureau's Map Products Web site, linked through American FactFinder, and as state-based DVD products. In addition to the maps, other geographic products include the State Redistricting Data (P.L.94-171) Shapefiles and the 2010 Census Block Assignment Files, which provide census block relationships to voting districts, state legislative districts, school districts, and congressional districts.

### MAP DESCRIPTIONS

#### **P.L. 94-171 County Block Map (2010 Census)**

These large-scale maps show the boundaries and numbers for all census blocks within a county. In addition to state and county, these maps show the boundaries, names, and codes for American Indian areas, Alaska Native areas, Hawaiian home lands, county subdivisions, places, and census tracts. These maps also show and label state legislative districts and voting districts, the geographic entities that the states submitted during their participation in the early phases of the Census Redistricting Data Program. The P.L. 94-171 county block maps also show and label base features, such as roads, railroads, and hydrography. The intent of this series is to map each county on the fewest number of map sheets possible and at the maximum practical scale, depending on the size and shape of the county and the density of the tabulation census blocks. Census block density affects the display of census block numbers and feature identifiers. Each county will be covered by one or more parent map sheets at a single scale. Inset map sheets at larger scales are created as required to show the map content described above. An index map showing the sheet configuration is created for all counties requiring more than one parent map sheet. The map sheet size is 36 by 32 inches.

#### **P.L. 94-171 Voting District/State Legislative District (VTD/SLD) Reference Map (2010 Census)**

These county-based reference maps show and label the state legislative districts and/or voting districts, the geographic entities that the states submitted during their participation in the early phases of the Census Redistricting Data Program. The maps also show the boundaries and names of American Indian areas, Alaska Native areas, Hawaiian home lands, counties, county subdivisions, and places. Additionally, these maps display a base feature network including roads, railroads, and water bodies. These features are labeled as map scale permits. The map sheet configuration is optimized to keep the number of map sheets for each county to a minimum. Each county will be covered by one or more parent map sheets at a single scale. Inset map sheets at larger scales are created where there are clusters of voting districts and/or state

legislative districts that cannot be identified at the parent map scale. An index map showing the sheet configuration is created for all counties requiring more than one parent map sheet. The map sheet size is 36 by 32 inches.

#### **2010 Census—Census Tract Reference Map**

These county-based reference maps show and label the census tracts as delineated to support 2010 Census data dissemination. These maps also show the boundaries and names of American Indian areas, Alaska Native areas, Hawaiian home lands, counties, county subdivisions, and places. Additionally, these maps display a base feature network including roads, railroads, and water bodies. These features are labeled as map scale permits. The map sheet configuration is optimized to keep the number of map sheets for each county to a minimum. Each county will be covered by one or more parent map sheets at a single scale. Inset map sheets at larger scales are created where there are clusters of census tracts that cannot be identified at the parent map scale. An index map showing the sheet configuration is created for all counties requiring more than one parent map sheet. The map sheet size is 36 by 32 inches.

#### **2010 Census—School District Reference Map**

These reference maps show and label the unified, secondary, and elementary school districts as delineated by the state participants of the School District Review Program. These county-based maps also show and label states, counties, and places. Additionally, these maps display a base feature network including roads and water bodies. Major highways and selected water bodies are labeled. Each county will be covered by one or more parent map sheets at a single scale. Inset map sheets at larger scales are created where there are clusters of school districts that cannot be identified at the parent map scale. An index map showing the sheet configuration is created for all counties requiring more than one parent map sheet. For states and state-equivalents, including the District of Columbia, Florida, Hawaii, Maryland, Nevada, and West Virginia, where school districts are coextensive with counties, a state-based map identifying the counties and corresponding school districts is produced. The map sheet size is 36 by 32 inches.

# Appendix F. Code List

---

## CONTENTS

Institutional Group Quarters . . . . .	F-1
Correctional Facilities for Adults . . . . .	F-1
Juvenile Facilities . . . . .	F-1
Nursing Facilities/Skilled-Nursing Facilities . . . . .	F-1
Other Institutional Facilities . . . . .	F-1
Noninstitutional Group Quarters . . . . .	F-2
College/University Student Housing . . . . .	F-2
Military Quarters . . . . .	F-2
Other Noninstitutional Facilities . . . . .	F-2

## GROUP QUARTERS

### INSTITUTIONAL GROUP QUARTERS

#### Correctional Facilities for Adults

- 101 Federal Detention Centers
- 102 Federal Prisons
- 103 State Prisons
- 104 Local Jails and Other Municipal Confinement Facilities
- 105 Correctional Residential Facilities
- 106 Military Disciplinary Barracks and Jails

#### Juvenile Facilities

- 201 Group Homes for Juveniles (Non-Correctional)
- 202 Residential Treatment Centers (Non-Correctional)
- 203 Correctional Facilities Intended for Juveniles

#### Nursing Facilities/Skilled-Nursing Facilities

- 301 Nursing Facilities/Skilled-Nursing Facilities

#### Other Institutional Facilities

- 401 Mental (Psychiatric) Hospitals and Psychiatric Units in Other Hospitals
- 402 Hospitals With Patients Who Have No Usual Home Elsewhere
- 403 In-Patient Hospice Facilities
- 404 Military Treatment Facilities With Assigned Patients
- 405 Residential Schools for People With Disabilities



**GROUP QUARTERS—Con.**

**NONINSTITUTIONAL GROUP QUARTERS**

**College/University Student Housing**

501 College/University Student Housing

**Military Quarters**

601 Military Quarters

602 Military Ships

**Other Noninstitutional Facilities**

701 Emergency and Transitional Shelters (With Sleeping Facilities) for People Experiencing Homelessness

702 Soup Kitchens

704 Regularly Scheduled Mobile Food Vans

706 Targeted Non-Sheltered Outdoor Locations

801 Group Homes Intended for Adults

802 Residential Treatment Centers for Adults

900 Maritime/Merchant Vessels

901 Workers' Group Living Quarters and Job Corps Centers

903 Living Quarters for Victims of Natural Disasters

904 Religious Group Quarters and Domestic Violence Shelters

# Appendix G.

## Residence Rule and Residence Situations for the 2010 Census of the United States

---

### CONTENTS

Where You Are Counted Is Important. . . . .	G-1
The Concept of Usual Residence . . . . .	G-1
The Residence Rule. . . . .	G-2
People Away From Their Usual Residence on Census Day . . . . .	G-2
Visitors on Census Day . . . . .	G-2
People Who Live in More Than One Place . . . . .	G-2
People Without a Usual Residence. . . . .	G-3
Students . . . . .	G-3
Movers on Census Day . . . . .	G-3
People Who Are Born or Die on Census Day . . . . .	G-3
Nonrelatives of the Householder. . . . .	G-4
U.S. Military Personnel . . . . .	G-4
Merchant Marine Personnel on U.S. Flag Maritime/Merchant Vessels . . . . .	G-4
Foreign Citizens in the United States. . . . .	G-4
U.S. Citizens and Their Dependents Living Outside the United States . . . . .	G-5
People in Correctional Facilities for Adults . . . . .	G-5
People in Group Homes and Residential Treatment Centers for Adults. . . . .	G-5
People in Health Care Facilities . . . . .	G-5
People in Juvenile Facilities . . . . .	G-6
People in Residential School-Related Facilities. . . . .	G-6
People in Shelters . . . . .	G-6
People in Transitory Locations. . . . .	G-6
People in Religious-Related Residential Facilities. . . . .	G-6
People in Workers' Residential Facilities . . . . .	G-6

### WHERE YOU ARE COUNTED IS IMPORTANT

For the 2010 Census, the U.S. Census Bureau is committed to counting every person. Just as important, however, is the Census Bureau's commitment to counting every person in the correct place. The fundamental reason the decennial census is conducted is to fulfill the constitutional requirement (Article I, Section 2) to apportion the seats in the U.S. House of Representatives among the states. Thus, for a fair and equitable apportionment, it is crucial that people are counted in the right place during the 2010 Census.

### THE CONCEPT OF USUAL RESIDENCE

Planners of the first U.S. decennial census in 1790 established the concept of "usual residence" as the main principle in determining where people were to be counted. This concept has been followed in all subsequent censuses and is the guiding principle for the 2010 Census. Usual residence is defined as the place where a person lives and sleeps most of the time. This place is not necessarily the same as the person's voting residence or legal residence.

Determining usual residence is easy for most people. Given our nation's wide diversity in types of living arrangements, however, the usual residence for some people is not as apparent. A few examples are people experiencing homelessness, snowbirds, children in shared custody arrangements, college students, live-in employees, military personnel, and people who live in workers' dormitories.

Applying the usual residence concept to real living situations means that people will not always be counted at the place where they happen to be staying on Thursday, April 1, 2010 (Census Day). For example, people who are away from their usual residence while on vacation or on a business trip on Census Day should be counted at their usual residence. People who live at more than one residence during the week, month, or year should be counted at the place where they live most of the time. People without a usual residence, however, should be counted where they are staying on Census Day.

### **THE RESIDENCE RULE**

The residence rule is used to determine where people should be counted in the United States during the 2010 Census. The rule says:

Count people at their usual residence, which is the place where they live and sleep most of the time.

People in certain types of facilities or shelters (i.e., places where groups of people live together) on Census Day should be counted at the facility or shelter.

People who do not have a usual residence, or cannot determine a usual residence, should be counted where they are on Census Day.

This residence rule also is used to determine where people are counted in the 2010 Census of Puerto Rico.

The following sections describe how the residence rule applies for people in various living situations.

### **PEOPLE AWAY FROM THEIR USUAL RESIDENCE ON CENSUS DAY**

*People away from their usual residence on Thursday, April 1, 2010 (Census Day), such as on a vacation or a business trip, visiting, traveling outside the United States, or working elsewhere without a usual residence there (for example, as a truck driver or traveling salesperson)—Counted at the residence where they live and sleep most of the time.*

### **VISITORS ON CENSUS DAY**

*Visitors on Thursday, April 1, 2010 (Census Day) who will return to their usual residence—Counted at the residence where they live and sleep most of the time.*

*Citizens of foreign countries who are visiting the United States on Thursday, April 1, 2010 (Census Day), such as on a vacation or a business trip—Not counted in the census.*

### **PEOPLE WHO LIVE IN MORE THAN ONE PLACE**

*People living away most of the time while working, such as people who live at a residence close to where they work and return regularly to another residence—Counted at the residence where they live and sleep most of the time. If there is no residence where they live and sleep most of the time, they are counted where they live and sleep more than anywhere else. If time is equally divided, or if usual residence cannot be determined, they are counted at the residence where they are staying on Thursday, April 1, 2010 (Census Day).*

*People who live at two or more residences (during the week, month, or year), such as people who travel seasonally between residences (for example, snowbirds)—Counted at the residence where they live and sleep most of the time. If there is no residence where they live and sleep most of the time, they are counted where they live and sleep more than anywhere else. If time is equally divided, or if usual residence cannot be determined, they are counted at the residence where they are staying on Thursday, April 1, 2010 (Census Day).*

---

*Children in shared custody or other arrangements who live at more than one residence*—Counted at the residence where they live and sleep most of the time. If time is equally divided, they are counted at the residence where they are staying on Thursday, April 1, 2010 (Census Day).

### **PEOPLE WITHOUT A USUAL RESIDENCE**

*People who cannot determine a usual residence*—Counted where they are staying on Thursday, April 1, 2010 (Census Day).

*People at soup kitchens and regularly scheduled mobile food vans*—Counted at the residence where they live and sleep most of the time. If they do not have a place they live and sleep most of the time, they are counted at the soup kitchen or mobile food van location where they are on Thursday, April 1, 2010 (Census Day).

*People at targeted non-sheltered outdoor locations*—Counted at the outdoor location where people experiencing homelessness stay without paying.

### **STUDENTS**

*Boarding school students living away from their parental home while attending boarding school below the college level, including Bureau of Indian Affairs boarding schools*—Counted at their parental home rather than at the boarding school.

*College students living at their parental home while attending college*—Counted at their parental home.

*College students living away from their parental home while attending college in the United States (living either on-campus or off-campus)*—Counted at the on-campus or off-campus residence where they live and sleep most of the time.

*College students living away from their parental home while attending college in the United States (living either on-campus or off-campus) but staying at their parental home while on break or vacation*—Counted at the on-campus or off-campus residence where they live and sleep most of the time.

*U.S. college students living outside the United States while attending college outside the United States*—Not counted in the census.

*Foreign students living in the United States while attending college in the United States (living either on-campus or off-campus)*—Counted at the on-campus or off-campus residence where they live and sleep most of the time.

### **MOVERS ON CENSUS DAY**

*People who move into a residence on Thursday, April 1, 2010 (Census Day) who have not been listed on a questionnaire for any residence*—Counted at the residence they move into on Census Day.

*People who move out of a residence on Thursday, April 1, 2010 (Census Day) and have not moved into a new residence on Thursday, April 1, 2010 (Census Day) and who have not been listed on a questionnaire for any residence*—Counted at the residence from which they moved.

*People who move out of a residence or move into a residence on Thursday, April 1, 2010 (Census Day) who have already been listed on a questionnaire for any residence*—If they have already been listed on one questionnaire, do not list them on any other questionnaire.

### **PEOPLE WHO ARE BORN OR DIE ON CENSUS DAY**

*Babies born on or before 11:59:59 p.m. on Thursday, April 1, 2010 (Census Day)*—Counted at the residence where they will live and sleep most of the time, even if they are still in the hospital on April 1, 2010 (Census Day).

*Babies born after 11:59:59 p.m. on Thursday, April 1, 2010 (Census Day)*—Not counted in the census.

*People who die before Thursday, April 1, 2010 (Census Day)*—Not counted in the census.

*People who die on Thursday, April 1, 2010 (Census Day)*—Counted in the census if they are alive at any time on April 1, 2010.

#### **NONRELATIVES OF THE HOUSEHOLDER**

*Roomers or boarders*—Counted at the residence where they live and sleep most of the time.

*Housemates or roommates*—Counted at the residence where they live and sleep most of the time.

*Unmarried partners*—Counted at the residence where they live and sleep most of the time.

*Foster children or foster adults*—Counted at the residence where they live and sleep most of the time.

*Live-in employees, such as caregivers or domestic workers*—Counted at the residence where they live and sleep most of the time.

#### **U.S. MILITARY PERSONNEL**

*U.S. military personnel living in military barracks in the United States*—Counted at the military barracks.

*U.S. military personnel living in the United States (living either on base or off base) but not in barracks*—Counted at the residence where they live and sleep most of the time.

*U.S. military personnel on U.S. military vessels with a U.S. homeport*—Counted at the onshore U.S. residence where they live and sleep most of the time. If they have no onshore U.S. residence, they are counted at their vessel's homeport.

*People in military disciplinary barracks and jails in the United States*—Counted at the facility.

*People in military treatment facilities with assigned active duty patients in the United States*—Counted at the facility if they are assigned there.

*U.S. military personnel living on or off a military installation outside the United States, including dependents living with them*—Counted as part of the U.S. overseas population. They should not be included on any U.S. census questionnaire.

*U.S. military personnel on U.S. military vessels with a homeport outside the United States*—Counted as part of the U.S. overseas population. They should not be included on any U.S. census questionnaire.

#### **MERCHANT MARINE PERSONNEL ON U.S. FLAG MARITIME/MERCHANT VESSELS**

*Crews of U.S. flag maritime/merchant vessels docked in a U.S. port or sailing from one U.S. port to another U.S. port on Thursday, April 1, 2010 (Census Day)*—Counted at the onshore U.S. residence where they live and sleep most of the time. If they have no onshore U.S. residence, they are counted at their vessel. If the vessel is docked in a U.S. port, crewmembers with no onshore U.S. residence are counted at the port. If the vessel is sailing from one U.S. port to another U.S. port, crewmembers with no onshore U.S. residence are counted at the port of departure.

*Crews of U.S. flag maritime/merchant vessels engaged in U.S. inland waterway transportation on Thursday, April 1, 2010 (Census Day)*—Counted at the onshore residence where they live and sleep most of the time.

*Crews of U.S. flag maritime/merchant vessels docked in a foreign port, sailing from one foreign port to another foreign port, sailing from a U.S. port to a foreign port, or sailing from a foreign port to a U.S. port on Thursday, April 1, 2010 (Census Day)*—Not counted in the census.

#### **FOREIGN CITIZENS IN THE UNITED STATES**

*Citizens of foreign countries living in the United States*—Counted at the U.S. residence where they live and sleep most of the time.

---

*Citizens of foreign countries living in the United States who are members of the diplomatic community—*Counted at the embassy, consulate, United Nations' facility, or other residences where diplomats live.

*Citizens of foreign countries visiting the United States, such as on a vacation or business trip—*Not counted in the census.

#### **U.S. CITIZENS AND THEIR DEPENDENTS LIVING OUTSIDE THE UNITED STATES**

*U.S. citizens living outside the United States who are employed as civilians by the U.S. government, including dependents living with them—*Counted as part of the U.S. overseas population. They should not be included on any U.S. census questionnaire.

*U.S. citizens living outside the United States who are not employed by the U.S. government, including dependents living with them—*Not counted in the census.

*U.S. military personnel living on or off a military installation outside the United States, including dependents living with them—*Counted as part of the U.S. overseas population. They should not be included on any U.S. census questionnaire.

*U.S. military personnel on U.S. military vessels with a homeport outside the United States—*Counted as part of the U.S. overseas population. They should not be included on any U.S. census questionnaire.

#### **PEOPLE IN CORRECTIONAL FACILITIES FOR ADULTS**

*People in correctional residential facilities on Thursday, April 1, 2010 (Census Day)—*Counted at the facility.

*People in federal detention centers on Thursday, April 1, 2010 (Census Day)—*Counted at the facility.

*People in federal and state prisons on Thursday, April 1, 2010 (Census Day)—*Counted at the facility.

*People in local jails and other municipal confinement facilities on Thursday, April 1, 2010 (Census Day)—*Counted at the facility.

#### **PEOPLE IN GROUP HOMES AND RESIDENTIAL TREATMENT CENTERS FOR ADULTS**

*People in group homes intended for adults (non-correctional)—*Counted at the facility.

*People in residential treatment centers for adults (non-correctional)—*Counted at the residence where they live and sleep most of the time. If they do not have a residence where they live and sleep most of the time, they are counted at the facility.

#### **PEOPLE IN HEALTH CARE FACILITIES**

*Patients in general or Veterans Affairs hospitals (except psychiatric units) on Thursday, April 1, 2010 (Census Day), including newborn babies still in the hospital on Census Day—*Counted at the residence where they live and sleep most of the time. Newborn babies should be counted at the residence where they will live and sleep most of the time.

*People in hospitals on Thursday, April 1, 2010 (Census Day) who have no usual home elsewhere—*Counted at the facility.

*People staying in in-patient hospice facilities on Thursday, April 1, 2010 (Census Day)—*Counted at the residence where they live and sleep most of the time. If they do not have a residence where they live and sleep most of the time, they are counted at the facility.

*People in mental (psychiatric) hospitals and psychiatric units for long-term non-acute care in other hospitals on Thursday, April 1, 2010 (Census Day)—*Counted at the facility.

*People in nursing facilities/skilled nursing facilities on Thursday, April 1, 2010 (Census Day)—*Counted at the facility.

## **PEOPLE IN JUVENILE FACILITIES**

*People in correctional facilities intended for juveniles on Thursday, April 1, 2010 (Census Day)*—Counted at the facility.

*People in group homes for juveniles (non-correctional) on Thursday, April 1, 2010 (Census Day)*—Counted at the facility.

*People in residential treatment centers for juveniles (non-correctional) on Thursday, April 1, 2010 (Census Day)*—Counted at the facility.

## **PEOPLE IN RESIDENTIAL SCHOOL-RELATED FACILITIES**

*People in college/university student housing*—Counted at the college/university student housing.

*Boarding school students living away from their parental home while attending boarding school below the college level, including Bureau of Indian Affairs boarding schools*—Counted at their parental home rather than at the boarding school.

*People in residential schools for people with disabilities on Thursday, April 1, 2010 (Census Day)*—Counted at the school.

## **PEOPLE IN SHELTERS**

*People in emergency and transitional shelters (with sleeping facilities) on Thursday, April 1, 2010 (Census Day) for people experiencing homelessness*—Counted at the shelter.

*People in living quarters for victims of natural disasters*—Counted at the residence where they live and sleep most of the time. If they do not have a residence where they live and sleep most of the time, they are counted at the facility.

*People in domestic violence shelters on Thursday, April 1, 2010 (Census Day)*—Counted at the shelter.

## **PEOPLE IN TRANSITORY LOCATIONS**

*People at transitory locations, such as recreational vehicle (RV) parks, campgrounds, hotels and motels (including those on military sites), hostels, marinas, racetracks, circuses, or carnivals*—Counted at the residence where they live and sleep most of the time. If there is no residence where they live and sleep most of the time, they are counted where they live and sleep more than anywhere else. If time is equally divided, or if usual residence cannot be determined, they are counted at the place where they are staying on Thursday, April 1, 2010 (Census Day).

## **PEOPLE IN RELIGIOUS-RELATED RESIDENTIAL FACILITIES**

*People in religious group quarters, such as convents and monasteries*—Counted at the residence where they live and sleep most of the time. If they do not have a residence where they live and sleep most of the time, they are counted at the facility.

## **PEOPLE IN WORKERS' RESIDENTIAL FACILITIES**

*People in workers' group living quarters and Job Corps Centers*—Counted at the residence where they live and sleep most of the time. If they do not have a residence where they live and sleep most of the time, they are counted at the facility.

Publicación Anticipada de Datos de Alojamientos de Grupos de SF1


CAPÍTULOS

3. Tabla de Secuencia del Nivel de Compendio
4. Diccionario de Datos—Sección de Tablas (Matrices)

APÉNDICES

- D. Cuestionario
- F. Lista de Códigos





## Capítulo 3.

### Tabla de Secuencia del Nivel de Compendio

Los niveles de compendio especifican el contenido y las relaciones jerárquicas de los elementos geográficos que se necesitan para tabular y resumir los datos. En la Tabla de Secuencia del Nivel de Compendio que aparece a continuación, el código del nivel de compendio precede el área de nivel de compendio y se usan símbolos con significado especial para los niveles de compendio:

Guión "-" separa los elementos de una jerarquía.


Diagonal "/" denota elementos equivalentes que tienen distintos nombres.

Paréntesis "(" no se usan en las especificaciones de los niveles de compendio pero se usan ocasionalmente en la forma usual y acostumbrada en los informes aclaratorios.

Componente geográfico	Nivel de compendio
00	040 Estado <sup>1</sup>
00	050 Estado-Condado <sup>2</sup>
00	140 Estado-Condado-Sector censal
00	750 Estado-Condado-Distrito electoral/Restante-Subdivisión de condado-Lugar/Restante-Sector censal-Grupo de bloques-Bloque

<sup>1</sup> Estado, Distrito de Columbia o Puerto Rico.

<sup>2</sup> Parroquia en Louisiana, municipalidad o área censal en Alaska y municipio en Puerto Rico; en Maryland, Missouri, Nevada, Virginia, una o más ciudades son independientes de condados y se tratan como equivalentes estadísticos a condados; todo el Distrito de Columbia, el cual no tiene condados, se trata como equivalente a un condado.



## SECCIÓN DE TABLAS (MATRICES)

La Publicación de Datos de Alojamientos de Grupos de SFI se proporciona como un conjunto, incluyendo un archivo de encabezamiento geográfico y un archivo de datos. El archivo de datos aparece en la sección de tablas (matriz) y está en formato ASCII con campos de extensión variables delimitados por comas. Los campos de datos son numéricos y el tamaño máximo se muestra en la columna TAMAÑO MÁXIMO. Cada archivo de datos comienza con un subconjunto de campos que provienen del archivo de encabezamiento geográfico. Estos campos son identificación del archivo (FILEID), abreviatura del estado/EE.UU. (STUSAB), repetición de característica (CHARITER), número de secuencia de archivo de dos cifras (CIFSN) y un número de récord lógico (LOGRECNO).

Número de tabla	Contenido de tabla	Nombre de referencia del diccionario de datos	Seg-mento	Tamaño máximo
-----------------	--------------------	---	-----------	---------------


**Archivo 01—Campos para enlazar archivos** (delimitados por comas). Estos campos enlazan el Archivo 01 con el encabezamiento geográfico.

Nombre del campo	Nombre de referencia del diccionario de datos	Tamaño máximo	Tipo de datos
Identificación del archivo	FILEID	6	A/N
Abreviatura del estado/EE.UU.	STUSAB	2	A
Repetición de característica	CHARITER	3	A/N
Número de secuencia de archivo de dos cifras	CIFSN	2	A/N
Número de récord lógico	LOGRECNO	7	N

### P42. POBLACIÓN DE ALOJAMIENTOS DE GRUPO POR TIPO DE ALOJAMIENTO DE GRUPO [10]

*Universo: Población en alojamientos de grupo*

Total:	p0420001	01	9
Población institucionalizada (101-106, 201-203, 301, 401-405):	p0420002	01	9
Instalaciones de corrección para adultos (101-106)	p0420003	01	9
Instalaciones de corrección para jóvenes (201-203)	p0420004	01	9
Hogares de convalecencia/Centros de atención médica especializada (301)	p0420005	01	9
Otras instalaciones institucionalizadas (401-405)	p0420006	01	9
Población no institucionalizada (501, 601-602, 701-702, 704, 706, 801-802, 900-901, 903-904):	p0420007	01	9
Viviendas de estudiantes universitarios (501)	p0420008	01	9
Alojamientos militares (601-602)	p0420009	01	9
Otras instalaciones no institucionalizadas (701-702, 704, 706, 801-802, 900-901, 903-904)	p0420010	01	9



# Apéndice D. Cuestionario

Núm. de OMB 0607-0919-C: Aprobado hasta 12/31/2011

**Censo  
2010**  
Puerto Rico

Este es el cuestionario oficial para todas las personas en esta dirección.  
Es fácil y rápido de contestar y sus respuestas están protegidas por ley.

DEPARTAMENTO DE COMERCIO DE LOS EE.UU.  
Administración de Economía y Estadísticas  
NEGOCIADO DEL CENSO DE LOS EE.UU.

Use un bolígrafo de tinta azul o negra.

## Comience aquí

El Censo tiene que contar a cada persona que vive en Puerto Rico el 1 de abril de 2010.  
Antes de contestar la Pregunta 1, cuente a las personas que viven en esta casa, apartamento o casa móvil usando nuestras instrucciones.

- Cuente a todas las personas, incluyendo a bebés, que viven y duermen aquí la mayor parte del tiempo.

El Negociado del Censo también lleva a cabo recuentos en instituciones y otros lugares, por lo tanto:

- No cuente a alguien que no vive aquí por estar en la universidad o en las Fuerzas Armadas.
- No cuente a alguien que está en un hogar de convalecencia, cárcel, prisión, centro de detención, etc., el 1 de abril de 2010.
- No incluya a estas personas en su cuestionario, aunque vuelvan a vivir aquí después de salir de la universidad, hogar de convalecencia, ejército, cárcel, etc. De otra manera, serán contadas dos veces.

El Censo también tiene que incluir a las personas sin un lugar permanente donde quedarse, por lo tanto:

- Si alguien sin un lugar permanente donde quedarse se está quedando aquí el 1 de abril de 2010, cuente a esa persona. De lo contrario, puede que no sea contada en el censo.

1. ¿Cuántas personas vivían o se quedaban en esta casa, apartamento o casa móvil el 1 de abril de 2010?

Número de personas =

2. ¿Había personas **adicionales** quedándose aquí el 1 de abril de 2010 que usted **no incluyó** en la Pregunta 1?

Marque  todas las que apliquen.

- Niños, tales como bebés recién nacidos o hijos de crianza (foster)
- Parientes, tales como hijos adultos, primos o parientes políticos
- Personas que no son parientes, tales como compañeros de cuarto o niñeras que viven en el hogar
- Personas que se quedan aquí temporalmente
- No hay personas adicionales

3. ¿Es esta casa, apartamento o casa móvil —

Marque  UNA casilla.

- Propiedad suya o de alguien en este hogar con una hipoteca o préstamo? *Incluya los préstamos sobre el valor líquido de la casa.*
- Propiedad suya o de alguien en este hogar libre y sin deuda (sin una hipoteca o préstamo)?
- Alquilado(a)?
- Ocupado(a) sin pago de alquiler?

4. ¿Cuál es su número de teléfono? *Puede que lo llamemos si no entendemos una respuesta.*

Código de Área + Número

Forma **D-1 PR(S)** (2-9-2009)

U S C E N S U S B U R E A U

Cuestionario

Negociado del Censo de los EE.UU., Publicación Anticipada de Datos de Alojamientos de Grupos de SF1

5. Por favor, provea información para cada persona que vive aquí. Comience con la persona que es dueña o alquila esta casa, apartamento o casa móvil. Si el dueño o inquilino vive en otro lugar, comience con cualquier adulto que viva aquí. Este será la Persona 1. ¿Cuál es el nombre de la Persona 1? *Escriba el nombre a continuación.*

Apellido

Nombre  Inicial

6. ¿Cuál es el sexo de la Persona 1? Marque  UNA casilla.

Masculino  Femenino

7. ¿Cuál es la edad de la Persona 1 y cuál es su fecha de nacimiento? *Escriba 0 para los bebés que tengan menos de 1 año de edad.*

*Escriba los números en las casillas.*

Edad el 1 de abril de 2010 Mes Día Año de nacimiento

- **NOTA:** Por favor, conteste la Pregunta 8 sobre origen hispano Y la Pregunta 9 sobre raza. Para este censo, origen hispano no es una raza.

8. ¿Es la Persona 1 de origen hispano, latino o español?

- No, no es de origen hispano, latino o español
- Sí, mexicano, mexicano americano, chicano
- Sí, puertorriqueño
- Sí, cubano
- Sí, otro origen hispano, latino o español — *Escriba el origen, por ejemplo, argentino, colombiano, dominicano, nicaragüense, salvadoreño, español, etc.*

9. ¿Cuál es la raza de la Persona 1? Marque  una o más casillas.

- Blanca
- Negra o africana americana
- India americana o nativa de Alaska — *Escriba el nombre de la tribu en la que está inscrita o la tribu principal.*
- India asiática  Japonesa  Nativa de Hawaii
- China  Coreana  Guameña o Chamorro
- Filipina  Vietnamita  Samoana
- Otra asiática — *Escriba la raza, por ejemplo, himong, laosiana, tailandesa, paquistaní, camboyana, etc.*
- Otra de las Islas del Pacífico — *Escriba la raza, por ejemplo, lijiyana, tongana, etc.*

- Alguna otra raza — *Escriba la raza.*

10. ¿Vive o se queda a veces esta persona en algún otro lugar?

No  Sí — Marque  todas las que apliquen.

- En vivienda universitaria  Por custodia de niños
- En el servicio militar  En la cárcel o prisión
- En vivienda de temporada o segunda residencia  En un hogar de convalecencia
- Por alguna otra razón

- Si se contaron más personas en la Pregunta 1, continúe con la Persona 2.



D-1

1. Escriba el nombre de la **Persona 2**

Apellido

Nombre  Inicial

2. ¿Cómo está esta persona relacionada con la Persona 1? Marque  UNA casilla.

- Espos(a)  Suegro(a)
- Hijo(a) biológico(a)  Yerno o nuera
- Hijo(a) adoptivo(a)  Otro pariente
- Hijastro(a)  Inquilino(a) o pupilo(a)
- Hermano(a)  Compañero(a) de casa o de cuarto
- Padre o madre  Pareja no casada
- Nieto(a)  Otro no pariente

3. ¿Cuál es el sexo de esta persona? Marque  UNA casilla.

- Masculino  Femenino

4. ¿Cuál es la edad de esta persona y cuál es su fecha de nacimiento?

Escriba 0 para los bebés que tengan menos de 1 año de edad.

Escriba los números en las casillas.

Edad el 1 de abril de 2010 Mes Día Año de nacimiento

→ NOTA: Por favor, conteste la Pregunta 5 sobre origen hispano Y la Pregunta 6 sobre raza. Para este censo, origen hispano no es una raza.

5. ¿Es esta persona de origen hispano, latino o español?

- No, no es de origen hispano, latino o español
- Sí, mexicano, mexicano americano, chicano
- Sí, puertorriqueño
- Sí, cubano
- Sí, otro origen hispano, latino o español — Escriba el origen, por ejemplo, argentino, colombiano, dominicano, nicaraguense, salvadoreño, español, etc.

6. ¿Cuál es la raza de esta persona? Marque  una o más casillas.

- Blanca
- Negra o africana americana
- India americana o nativa de Alaska — Escriba el nombre de la tribu en la que está inscrita o la tribu principal.

- India asiática  Japonesa  Nativa de Hawaii
- China  Coreana  Guameña o Chamorro
- Filipina  Vietnamita  Samoana
- Otra asiática — Escriba la raza, por ejemplo, hmong, laosiana, tailandesa, paquistaní, camboyana, etc.
- Otra de las Islas del Pacífico — Escriba la raza, por ejemplo, fiyiana, tongana, etc.

Alguna otra raza — Escriba la raza.

7. ¿Vive o se queda a veces esta persona en algún otro lugar?

- No  Sí — Marque  todas las que apliquen.
- En vivienda universitaria  Por custodia de niños
- En el servicio militar  En la cárcel o prisión
- En vivienda de temporada  En un hogar de convalecencia o segunda residencia
- Por alguna otra razón

→ Si se contaron más personas en la Pregunta 1 en la primera página, continúe con la Persona 3.

Forma D-1 PR(S) (2-0-2009)

1. Escriba el nombre de la **Persona 3**

Apellido

Nombre  Inicial

2. ¿Cómo está esta persona relacionada con la Persona 1? Marque  UNA casilla.

- Espos(a)  Suegro(a)
- Hijo(a) biológico(a)  Yerno o nuera
- Hijo(a) adoptivo(a)  Otro pariente
- Hijastro(a)  Inquilino(a) o pupilo(a)
- Hermano(a)  Compañero(a) de casa o de cuarto
- Padre o madre  Pareja no casada
- Nieto(a)  Otro no pariente

3. ¿Cuál es el sexo de esta persona? Marque  UNA casilla.

- Masculino  Femenino

4. ¿Cuál es la edad de esta persona y cuál es su fecha de nacimiento?

Escriba 0 para los bebés que tengan menos de 1 año de edad.

Escriba los números en las casillas.

Edad el 1 de abril de 2010 Mes Día Año de nacimiento

→ NOTA: Por favor, conteste la Pregunta 5 sobre origen hispano Y la Pregunta 6 sobre raza. Para este censo, origen hispano no es una raza.

5. ¿Es esta persona de origen hispano, latino o español?

- No, no es de origen hispano, latino o español
- Sí, mexicano, mexicano americano, chicano
- Sí, puertorriqueño
- Sí, cubano
- Sí, otro origen hispano, latino o español — Escriba el origen, por ejemplo, argentino, colombiano, dominicano, nicaraguense, salvadoreño, español, etc.

6. ¿Cuál es la raza de esta persona? Marque  una o más casillas.

- Blanca
- Negra o africana americana
- India americana o nativa de Alaska — Escriba el nombre de la tribu en la que está inscrita o la tribu principal.

- India asiática  Japonesa  Nativa de Hawaii
- China  Coreana  Guameña o Chamorro
- Filipina  Vietnamita  Samoana
- Otra asiática — Escriba la raza, por ejemplo, hmong, laosiana, tailandesa, paquistaní, camboyana, etc.
- Otra de las Islas del Pacífico — Escriba la raza, por ejemplo, fiyiana, tongana, etc.

Alguna otra raza — Escriba la raza.

7. ¿Vive o se queda a veces esta persona en algún otro lugar?

- No  Sí — Marque  todas las que apliquen.
- En vivienda universitaria  Por custodia de niños
- En el servicio militar  En la cárcel o prisión
- En vivienda de temporada  En un hogar de convalecencia o segunda residencia
- Por alguna otra razón

→ Si se contaron más personas en la Pregunta 1 en la primera página, continúe con la Persona 4.

1. Escriba el nombre de la **Persona 4**

Apellido

Nombre  Inicial

2. ¿Cómo está esta persona relacionada con la Persona 1? Marque  UNA casilla.

- |   |   |
|---|---|
| <input type="checkbox"/> Espos(a)             | <input type="checkbox"/> Suegro(a)                        |
| <input type="checkbox"/> Hijo(a) biológico(a) | <input type="checkbox"/> Yerno o nuera                    |
| <input type="checkbox"/> Hijo(a) adoptivo(a)  | <input type="checkbox"/> Otro pariente                    |
| <input type="checkbox"/> Hijastro(a)          | <input type="checkbox"/> Inquilino(a) o pupilo(a)         |
| <input type="checkbox"/> Hermano(a)           | <input type="checkbox"/> Compañero(a) de casa o de cuarto |
| <input type="checkbox"/> Padre o madre        | <input type="checkbox"/> Pareja no casada                 |
| <input type="checkbox"/> Nieto(a)             | <input type="checkbox"/> Otro no pariente                 |

3. ¿Cuál es el sexo de esta persona? Marque  UNA casilla.

- Masculino  Femenino

4. ¿Cuál es la edad de esta persona y cuál es su fecha de nacimiento? Escriba 0 para los bebés que tengan menos de 1 año de edad.

Escriba los números en las casillas.

Edad el 1 de abril de 2010 Mes Día Año de nacimiento

→ NOTA: Por favor, conteste la Pregunta 5 sobre origen hispano Y la Pregunta 6 sobre raza. Para este censo, origen hispano no es una raza.

5. ¿Es esta persona de origen hispano, latino o español?

- No, no es de origen hispano, latino o español
- Sí, mexicano, mexicano americano, chicano
- Sí, puertorriqueño
- Sí, cubano
- Sí, otro origen hispano, latino o español — Escriba el origen, por ejemplo, argentino, colombiano, dominicano, nicaragüense, salvadoreño, español, etc.

6. ¿Cuál es la raza de esta persona? Marque  una o más casillas.

- Blanca
- Negra o africana americana
- India americana o nativa de Alaska — Escriba el nombre de la tribu en la que está inscrita o la tribu principal.

- |   |                                     |   |
|---|-------------------------------------|---|
| <input type="checkbox"/> India asiática   | <input type="checkbox"/> Japonesa   | <input type="checkbox"/> Nativa de Hawaii   |
| <input type="checkbox"/> China  | <input type="checkbox"/> Coreana    | <input type="checkbox"/> Guameña o Chamorro |
| <input type="checkbox"/> Filipina   | <input type="checkbox"/> Vietnamita | <input type="checkbox"/> Samoana            |
| <input type="checkbox"/> Otra asiática — Escriba la raza, por ejemplo, hmong, laosiana, tailandesa, paquistaní, camboyana, etc. <input checked="" type="checkbox"/> |                                     |   |
| <input type="checkbox"/> Otra de las islas del Pacífico — Escriba la raza, por ejemplo, fiyiana, tongana, etc. <input checked="" type="checkbox"/>                  |                                     |   |

- Alguna otra raza — Escriba la raza.

7. ¿Vive o se queda a veces esta persona en algún otro lugar?

- No  Sí — Marque  todas las que apliquen.
- |  |   |
|--|---|
| <input type="checkbox"/> En vivienda universitaria                     | <input type="checkbox"/> Por custodia de niños        |
| <input type="checkbox"/> En el servicio militar                        | <input type="checkbox"/> En la cárcel o prisión       |
| <input type="checkbox"/> En vivienda de temporada o segunda residencia | <input type="checkbox"/> En un hogar de convalecencia |
|  | <input type="checkbox"/> Por alguna otra razón        |

→ Si se contaron más personas en la Pregunta 1 en la primera página, continúe con la Persona 5.

1. Escriba el nombre de la **Persona 5**

Apellido

Nombre  Inicial

2. ¿Cómo está esta persona relacionada con la Persona 1? Marque  UNA casilla.

- |   |   |
|---|---|
| <input type="checkbox"/> Espos(a)             | <input type="checkbox"/> Suegro(a)                        |
| <input type="checkbox"/> Hijo(a) biológico(a) | <input type="checkbox"/> Yerno o nuera                    |
| <input type="checkbox"/> Hijo(a) adoptivo(a)  | <input type="checkbox"/> Otro pariente                    |
| <input type="checkbox"/> Hijastro(a)          | <input type="checkbox"/> Inquilino(a) o pupilo(a)         |
| <input type="checkbox"/> Hermano(a)           | <input type="checkbox"/> Compañero(a) de casa o de cuarto |
| <input type="checkbox"/> Padre o madre        | <input type="checkbox"/> Pareja no casada                 |
| <input type="checkbox"/> Nieto(a)             | <input type="checkbox"/> Otro no pariente                 |

3. ¿Cuál es el sexo de esta persona? Marque  UNA casilla.

- Masculino  Femenino

4. ¿Cuál es la edad de esta persona y cuál es su fecha de nacimiento? Escriba 0 para los bebés que tengan menos de 1 año de edad.

Escriba los números en las casillas.

Edad el 1 de abril de 2010 Mes Día Año de nacimiento

→ NOTA: Por favor, conteste la Pregunta 5 sobre origen hispano Y la Pregunta 6 sobre raza. Para este censo, origen hispano no es una raza.

5. ¿Es esta persona de origen hispano, latino o español?

- No, no es de origen hispano, latino o español
- Sí, mexicano, mexicano americano, chicano
- Sí, puertorriqueño
- Sí, cubano
- Sí, otro origen hispano, latino o español — Escriba el origen, por ejemplo, argentino, colombiano, dominicano, nicaragüense, salvadoreño, español, etc.

6. ¿Cuál es la raza de esta persona? Marque  una o más casillas.

- Blanca
- Negra o africana americana
- India americana o nativa de Alaska — Escriba el nombre de la tribu en la que está inscrita o la tribu principal.

- |   |                                     |   |
|---|-------------------------------------|---|
| <input type="checkbox"/> India asiática   | <input type="checkbox"/> Japonesa   | <input type="checkbox"/> Nativa de Hawaii   |
| <input type="checkbox"/> China  | <input type="checkbox"/> Coreana    | <input type="checkbox"/> Guameña o Chamorro |
| <input type="checkbox"/> Filipina   | <input type="checkbox"/> Vietnamita | <input type="checkbox"/> Samoana            |
| <input type="checkbox"/> Otra asiática — Escriba la raza, por ejemplo, hmong, laosiana, tailandesa, paquistaní, camboyana, etc. <input checked="" type="checkbox"/> |                                     |   |
| <input type="checkbox"/> Otra de las islas del Pacífico — Escriba la raza, por ejemplo, fiyiana, tongana, etc. <input checked="" type="checkbox"/>                  |                                     |   |

- Alguna otra raza — Escriba la raza.

7. ¿Vive o se queda a veces esta persona en algún otro lugar?

- No  Sí — Marque  todas las que apliquen.
- |  |   |
|--|---|
| <input type="checkbox"/> En vivienda universitaria                     | <input type="checkbox"/> Por custodia de niños        |
| <input type="checkbox"/> En el servicio militar                        | <input type="checkbox"/> En la cárcel o prisión       |
| <input type="checkbox"/> En vivienda de temporada o segunda residencia | <input type="checkbox"/> En un hogar de convalecencia |
|  | <input type="checkbox"/> Por alguna otra razón        |

→ Si se contaron más personas en la Pregunta 1 en la primera página, continúe con la Persona 6.



1. Escriba el nombre de la **Persona 6**

Apellido

Nombre  Inicial



2. ¿Cómo está esta persona relacionada con la Persona 1? Marque *X* UNA casilla.

- Espos(a)                       Suegro(a)
- Hijo(a) biológico(a)        Yerno o nuera
- Hijo(a) adoptivo(a)        Otro pariente
- Hijastro(a)                    Inquilino(a) o pupilo(a)
- Hermano(a)                    Compañero(a) de casa o de cuarto
- Padre o madre                Pareja no casada
- Nieto(a)                        Otro no pariente

3. ¿Cuál es el sexo de esta persona? Marque *X* UNA casilla.

- Masculino     Femenino

4. ¿Cuál es la edad de esta persona y cuál es su fecha de nacimiento? Escriba 0 para los bebés que tengan menos de 1 año de edad. Escriba los números en las casillas.

Edad el 1 de abril de 2010      Mes      Día      Año de nacimiento

→ NOTA: Por favor, conteste la Pregunta 5 sobre origen hispano Y la Pregunta 6 sobre raza. Para este censo, origen hispano no es una raza.

5. ¿Es esta persona de origen hispano, latino o español?

- No, no es de origen hispano, latino o español
- Sí, mexicano, mexicano americano, chicano
- Sí, puertorriqueño
- Sí, cubano
- Sí, otro origen hispano, latino o español — Escriba el origen, por ejemplo, argentino, colombiano, dominicano, nicaragüense, salvadoreño, español, etc.

6. ¿Cuál es la raza de esta persona? Marque *X* una o más casillas.

- Blanca
- Negra o africana americana
- India americana o nativa de Alaska — Escriba el nombre de la tribu en la que está inscrita o la tribu principal.

- India asiática     Japonesa     Nativa de Hawaii
- China               Coreana     Guameña o Chamorro
- Filipina             Vietnamita     Samoana
- Otra asiática — Escriba la raza, por ejemplo, hmong, laotiana, tailandesa, paquistaní, camboyana, etc.      Otra de las islas del Pacífico — Escriba la raza, por ejemplo, hawiana, tongana, etc.

- Alguna otra raza — Escriba la raza.

7. ¿Vive o se queda a veces esta persona en algún otro lugar?

- No     Sí — Marque *X* todas las que apliquen.
- En vivienda universitaria     Por custodia de niños
- En el servicio militar             En la cárcel o prisión
- En vivienda de temporada o segunda residencia     En un hogar de convalecencia
- Por alguna otra razón

→ Si se contaron más de seis personas en la Pregunta 1 en la primera página, pase la página y continúe.

→ Si más personas viven aquí, pase la página y continúe.

Use esta sección para completar la información sobre el resto de las personas que usted contó en la Pregunta 1 en la primera página. Puede que lo llamemos para obtener información adicional sobre ellas.

**Persona 7**

Apellido:  Nombre:  Inicial:

Sexo:  Masculino  Femenino

Edad el 1 de abril de 2010:

Fecha de nacimiento: Mes  Día  Año

¿Está relacionado(a) con la Persona 1?  Sí  No

**Persona 8**

Apellido:  Nombre:  Inicial:

Sexo:  Masculino  Femenino

Edad el 1 de abril de 2010:

Fecha de nacimiento: Mes  Día  Año

¿Está relacionado(a) con la Persona 1?  Sí  No

**Persona 9**

Apellido:  Nombre:  Inicial:

Sexo:  Masculino  Femenino

Edad el 1 de abril de 2010:

Fecha de nacimiento: Mes  Día  Año

¿Está relacionado(a) con la Persona 1?  Sí  No

**Persona 10**

Apellido:  Nombre:  Inicial:

Sexo:  Masculino  Femenino

Edad el 1 de abril de 2010:

Fecha de nacimiento: Mes  Día  Año

¿Está relacionado(a) con la Persona 1?  Sí  No

**Persona 11**

Apellido:  Nombre:  Inicial:

Sexo:  Masculino  Femenino

Edad el 1 de abril de 2010:

Fecha de nacimiento: Mes  Día  Año

¿Está relacionado(a) con la Persona 1?  Sí  No

**Persona 12**

Apellido:  Nombre:  Inicial:

Sexo:  Masculino  Femenino

Edad el 1 de abril de 2010:

Fecha de nacimiento: Mes  Día  Año

¿Está relacionado(a) con la Persona 1?  Sí  No

PARA USO OFICIAL SOLAMENTE

**Gracias por completar su cuestionario oficial del Censo del 2010 de Puerto Rico.**

JIC1:  JIC2:

Si no tiene el sobre con sello que se incluye para la devolución del cuestionario, *por favor, envíe por correo su cuestionario completado a:*

U.S. Census Bureau  
2010 Census Data Capture Center  
4417 West Buckeye Road  
Phoenix, AZ 85097

**¿NECESITA AYUDA?** *Si usted necesita ayuda para completar este cuestionario, llame al 1-866-929-2010 entre las 8:00 a.m. y 9:00 p.m., 7 días a la semana. La llamada telefónica es gratis.*

**TDD** — *Aparato telefónico para personas con impedimentos auditivos. Llame al 1-866-783-2010 entre las 8:00 a.m. y 9:00 p.m., 7 días a la semana. La llamada telefónica es gratis.*

**If you need help completing this form, call 1-866-939-2010 between 8:00 a.m. and 9:00 p.m., 7 days a week. The telephone call is free.**

El Negociado del Censo estima que al hogar típico le tomará aproximadamente 10 minutos completar este cuestionario, incluyendo el tiempo que toma para revisar las instrucciones y respuestas. Los comentarios sobre el estimado del tiempo o cualquier otro aspecto relacionado deben dirigirse a: Paperwork Project 0607-0919-C, U.S. Census Bureau, AMSD-3K138, 4600 Silver Hill Road, Washington, DC 20233. Puede enviar comentarios por correo electrónico a <Paperwork@census.gov>; utilice "Paperwork Project 0607-0919-C" como tema.

No se requiere que las personas respondan a ninguna recopilación de información a menos que ésta tenga un número de aprobación válido de la Oficina de Administración y Presupuesto.

# Apéndice F.

## Lista de Códigos

---

### CONTENIDO

Alojamientos de Grupo Institucionales .....	F-1
Instituciones de Corrección Para Adultos .....	F-1
Instituciones Para Jóvenes .....	F-1
Hogares de Convalecencia/Centros de Cuidado de Enfermería Especializada .....	F-1
Otras Facilidades Institucionales .....	F-1
Alojamientos de Grupo No Institucionales .....	F-2
Vivienda de Estudiantes Universitarios en Colegios/Universidades .....	F-2
Alojamientos Militares .....	F-2
Otras Facilidades No Institucionales .....	F-2

### ALOJAMIENTOS DE GRUPO

#### ALOJAMIENTOS DE GRUPO INSTITUCIONALES

##### Instituciones de Corrección Para Adultos

- 101 Centros federales de detención
- 102 Prisiones federales
- 103 Prisiones estatales
- 104 Cárceles locales y otras facilidades de confinamiento municipales
- 105 Instituciones de corrección residenciales
- 106 Barracas y cárceles disciplinarias militares

##### Instituciones Para Jóvenes

- 201 Hogares de grupo para jóvenes (no de corrección)
- 202 Centros de tratamiento residenciales para jóvenes (no de corrección)
- 203 Instituciones de corrección para jóvenes

##### Hogares de Convalecencia/Centros de Cuidado de Enfermería Especializada

- 301 Hogar de convalecencia/Centro de cuidado de enfermería especializada

##### Otras Facilidades Institucionales

- 401 Hospitales mentales (psiquiátricos) y pabellones psiquiátricos en otros hospitales
- 402 Hospitales con pacientes que no tienen un hogar habitual en otro lugar
- 403 Instituciones de hospicio para pacientes ingresados
- 404 Facilidades militares de tratamiento médico con pacientes ingresados
- 405 Escuelas residenciales para personas con impedimentos

**ALOJAMIENTOS DE GRUPO—Con.**

**ALOJAMIENTOS DE GRUPO NO INSTITUCIONALES**

**Vivienda de Estudiantes Universitarios en Colegios/Universidades**

501 Vivienda de estudiantes universitarios en colegios/universidades

**Alojamientos Militares**

601 Barracas militares

602 Barcos militares

**Otras Facilidades No Institucionales**

701 Refugios de emergencia y de transición (con facilidades para dormir) para personas sin hogar

702 Comedores de beneficencia

704 Servicios rodantes de comida con un horario fijo

706 Localizaciones específicas al aire libre

801 Hogares de grupo para adultos

802 Centros residenciales de tratamiento para adultos

900 Barcos mercantes/marítimos

901 Alojamientos de grupo de trabajadores y centros de Job Corps

903 Alojamientos para víctimas de desastres naturales

904 Alojamientos de grupo para religiosos y refugios para víctimas de violencia doméstica